










Pipeline Fire
WA-OWF-000304
IAP Map

SE WASHINGTON




07/25/19
 Perimeter as of: 07/25/19 @ 1630
 Approx: 6,654 ac



-  Spot Fire
-  Completed Dozer Line
-  Utility Line
-  Staging Area
-  Dozer Line- In Progress
-  Water Courses (major)
-  Contours 200-foot
-  Other Fire Perimeter
-  Roads

0 0.425 0.85 1.7
 Miles

 Division Break

