





# INFORMATION

## WILDCAT

WA-OWF-000747

09/03/2025

2,752 acres at 09/2/2025 @ 2237

-  Fire Area
-  Closure
-  Campground
-  Ski Area Alpine
-  Snowpark
-  US Forest Service (USFS)
-  National Park Service (NPS)

**More Information:**

<https://inciweb.nwcg.gov>



**Disclaimer:**

While the US Forest Service makes every effort to represent the data shown on these maps as completely and accurately as possible, no warranty is given, expressed or implied, as to the accuracy, reliability, or completeness of these data. In addition, US Forest Service and/or other participating agencies shall not be held liable for improper or incorrect use of the data described and/or contained herein.

Graphical representations provided by the use of this data does not represent any legal description of the data herein and are provided only as a general representation of the data. No indication/statement of fire containment is given, expressed or implied by this product.



0 0.5 1 2 3 4 5

Miles

1:190,080 | S.Bushnell | 9/3/2025 0736  
Acres from IR  
North American 1983 Datum. LatLong Grid

