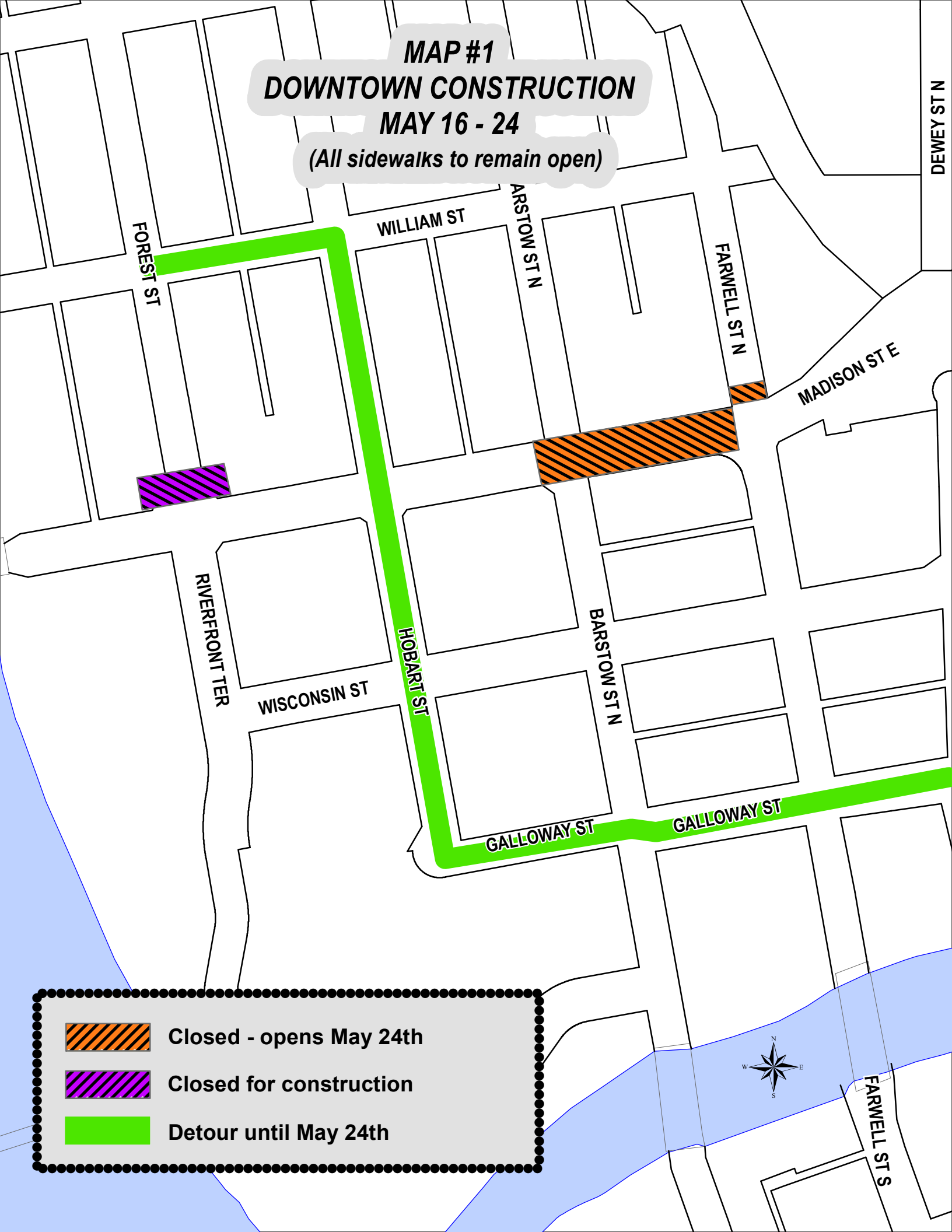


**MAP #1**  
**DOWNTOWN CONSTRUCTION**  
**MAY 16 - 24**  
*(All sidewalks to remain open)*



	Closed - opens May 24th
	Closed for construction
	Detour until May 24th

**MAP #2**  
**DOWNTOWN CONSTRUCTION**  
**MAY 27th - June 20th**  
(All sidewalks to remain open)

North side open May 30th

3-way intersection  
under single lanes

Closed  
May 30th - June 9th



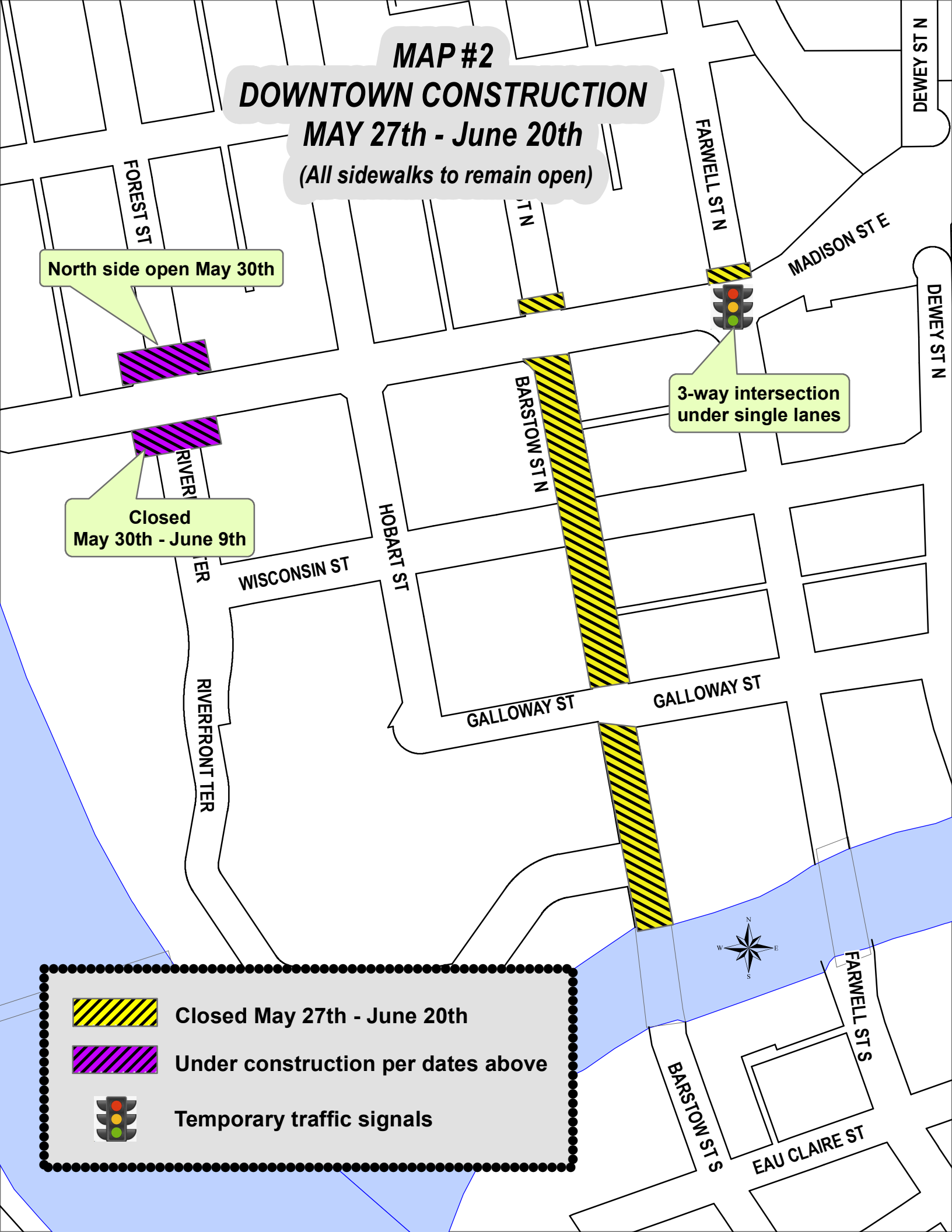
Closed May 27th - June 20th



Under construction per dates above



Temporary traffic signals



**MAP #3**  
**DOWNTOWN CONSTRUCTION**  
**June 9th - 20th**  
*(All sidewalks to remain open)*

4-way intersection  
under temporary signals

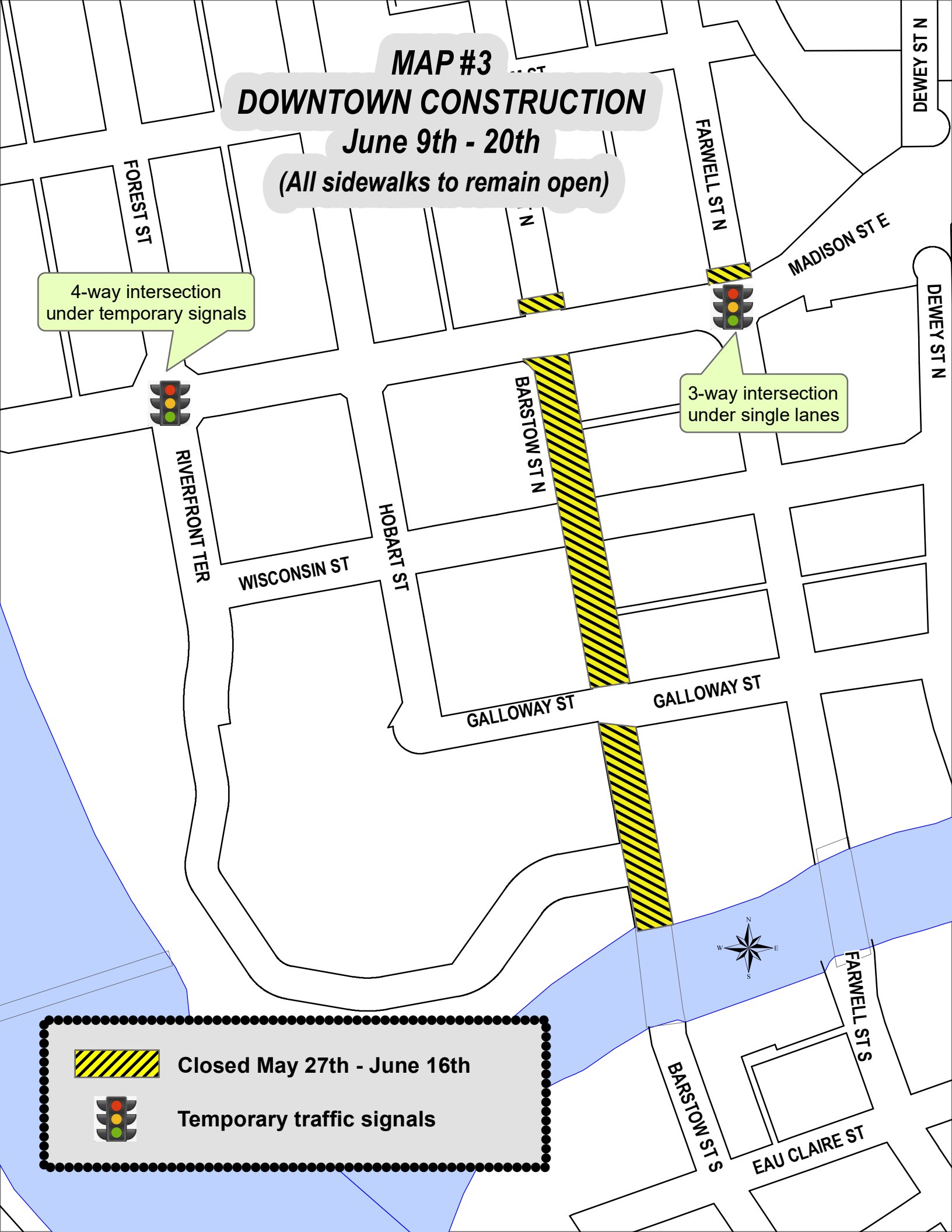
3-way intersection  
under single lanes



Closed May 27th - June 16th



Temporary traffic signals



**MAP #4**  
**DOWNTOWN CONSTRUCTION**  
**June 20th - 30th**  
**(All sidewalks to remain open)**

