

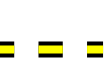





Valley North Project Overview Map

-  Existing Substation
-  Proposed Substation
-  Study Segment
-  County Boundary
-  State Boundary
-  River

