

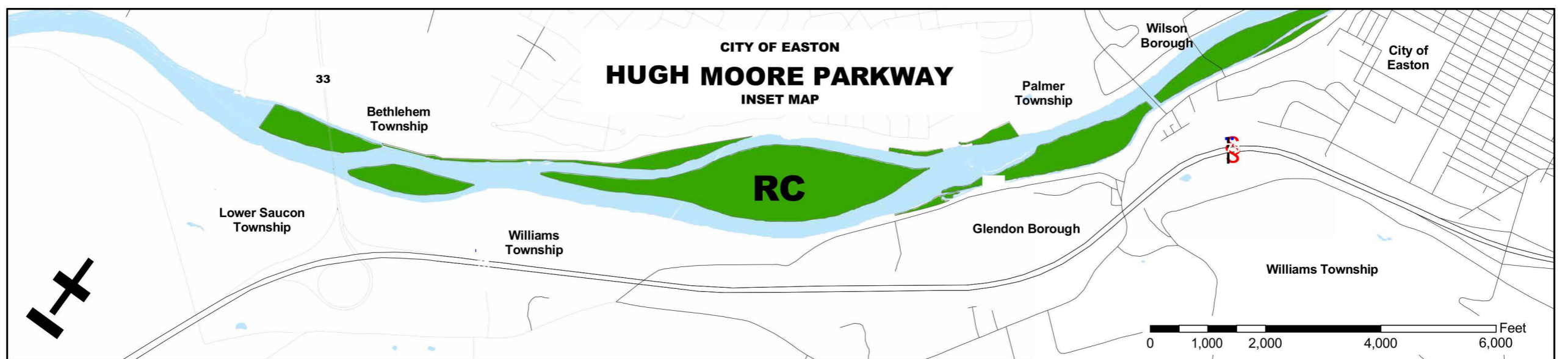
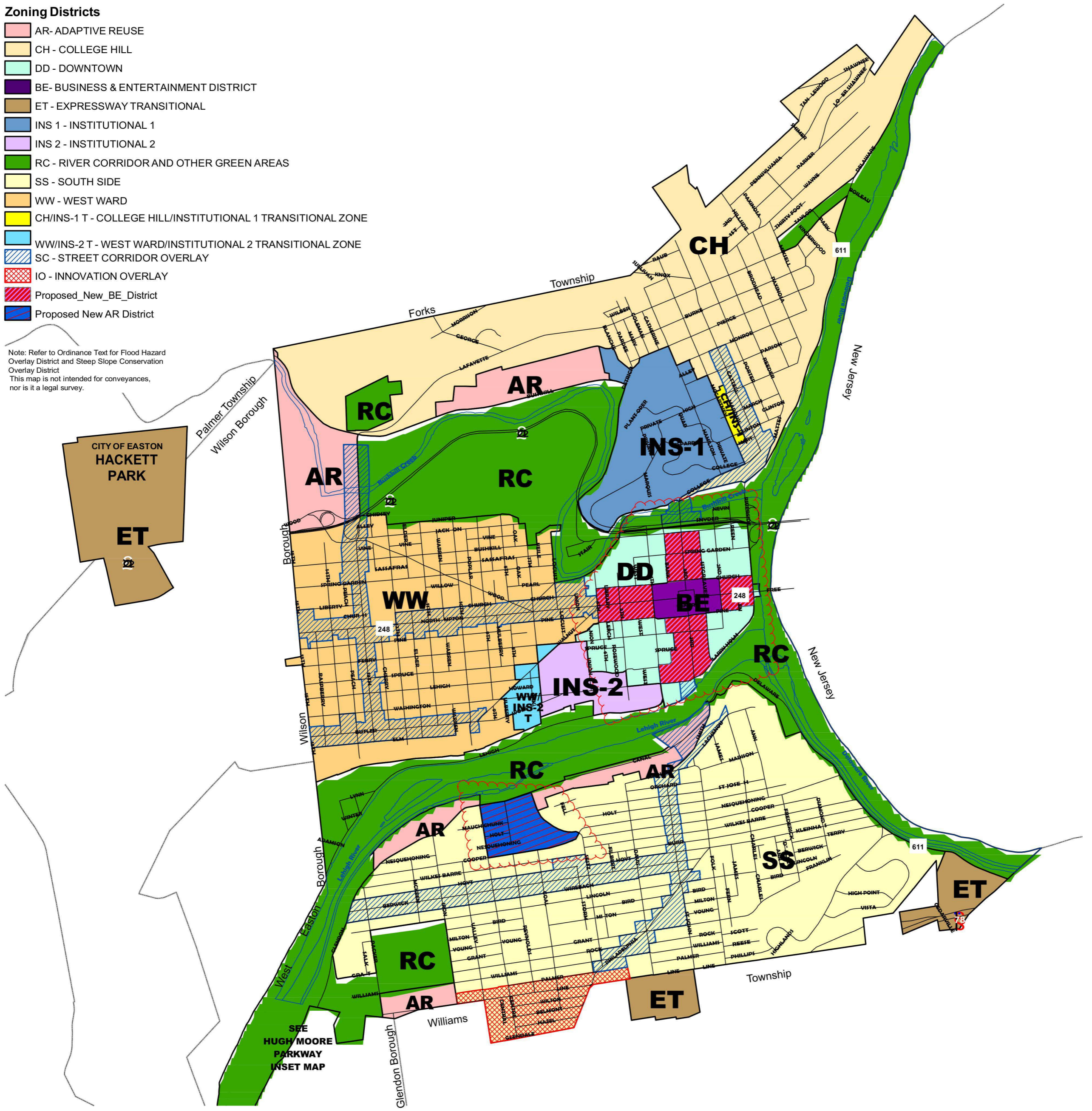
City of Easton
NORTHAMPTON COUNTY, PENNSYLVANIA




PROPOSED ZONING DISTRICT MAP

Zoning Districts

- AR- ADAPTIVE REUSE
- CH - COLLEGE HILL
- DD - DOWNTOWN
- BE- BUSINESS & ENTERTAINMENT DISTRICT
- ET - EXPRESSWAY TRANSITIONAL
- INS 1 - INSTITUTIONAL 1
- INS 2 - INSTITUTIONAL 2
- RC - RIVER CORRIDOR AND OTHER GREEN AREAS
- SS - SOUTH SIDE
- WW - WEST WARD
- CH/INS-1 T - COLLEGE HILL/INSTITUTIONAL 1 TRANSITIONAL ZONE
- WW/INS-2 T - WEST WARD/INSTITUTIONAL 2 TRANSITIONAL ZONE
- SC - STREET CORRIDOR OVERLAY
- IO - INNOVATION OVERLAY
- Proposed_New_BE_District
- Proposed New AR District

Note: Refer to Ordinance Text for Flood Hazard Overlay District and Steep Slope Conservation Overlay District
This map is not intended for conveyances, nor is it a legal survey.



 <p>CITY OF EASTON City Hall, 123 South Third Street Easton, Pennsylvania 18042 Telephone: (610) 250-6600 Website: http://www.easton-pa.gov</p>	 <p>1 inch = 799 feet</p>	<p>Map Date: August 10, 2022</p> <p>Map By: Department of Planning & Codes, City of Easton</p> <p>Enacted by City Council</p>	
---	--	---	---