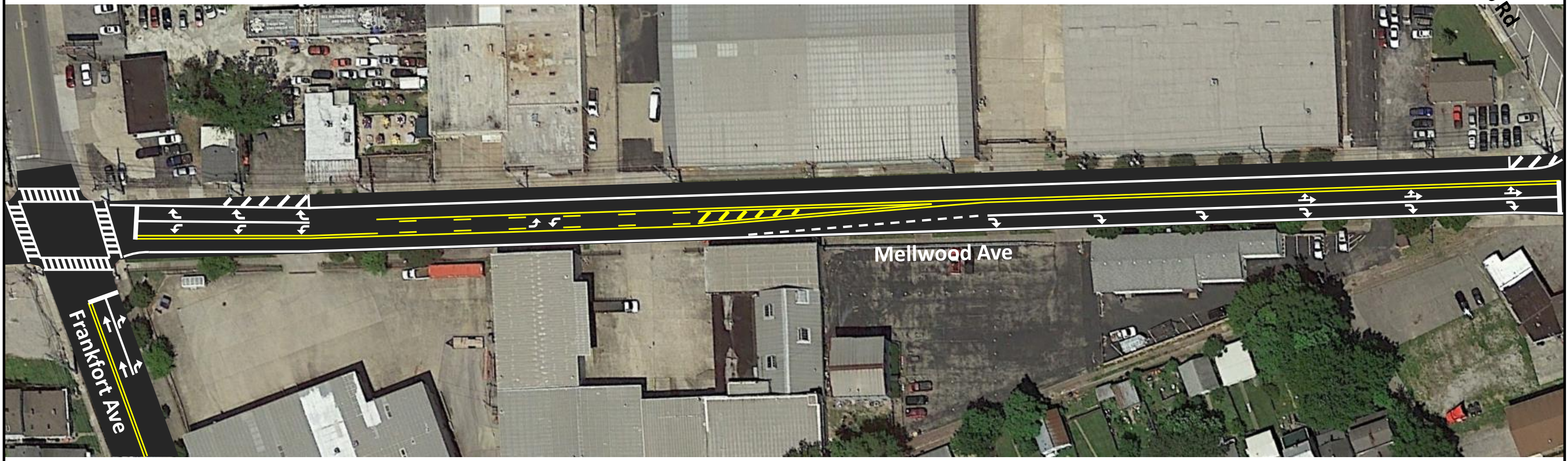
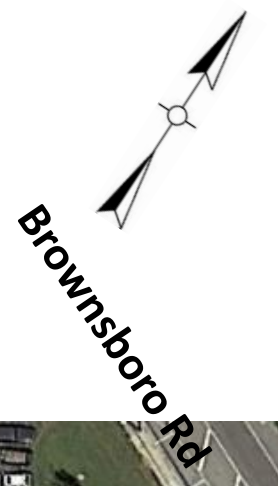


Shaded area may not represent actual resurfacing limits.

NO SCALE

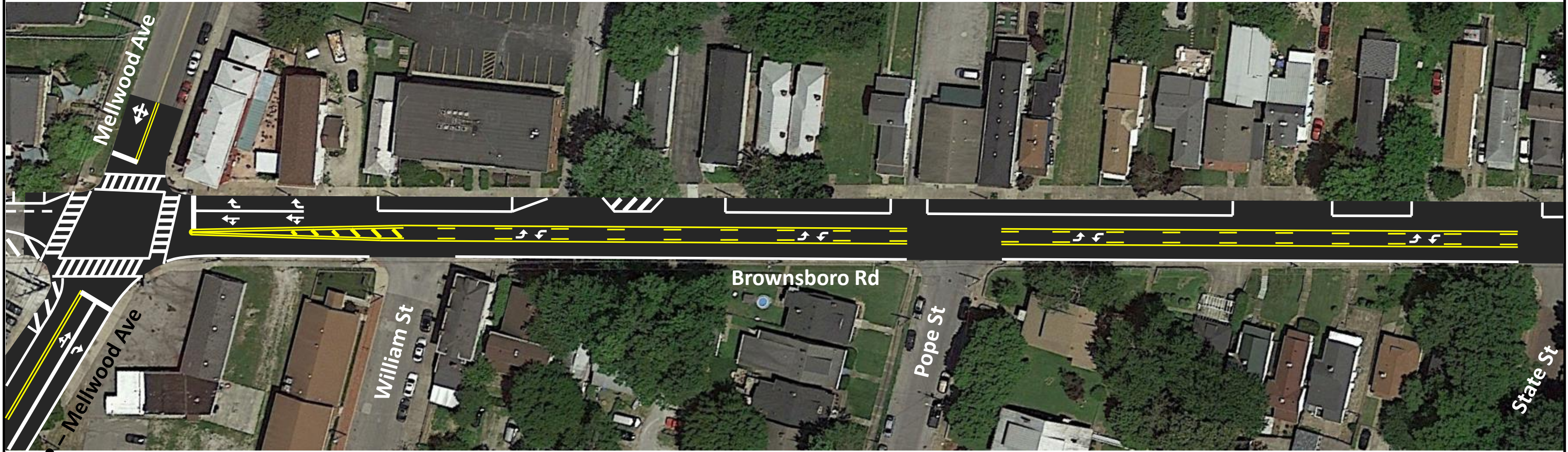
US 42 PAVEMENT MARKINGS
Spring St to Frankfort Ave
MP 0.7



Shaded area may not represent actual resurfacing limits.

NO SCALE

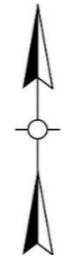
US 42 PAVEMENT MARKINGS
 Frankfort Ave to Brownsboro Rd
 MP 0.9



Shaded area may not represent actual resurfacing limits.

NO SCALE

US 42 PAVEMENT MARKINGS
Mellwood Ave to State St
MP 1.1



8' | 10' | 10.5' | 10' | 11.5'

4.5' | 10' | 11' | 10' | 4.5'

Brownsboro Rd

State St

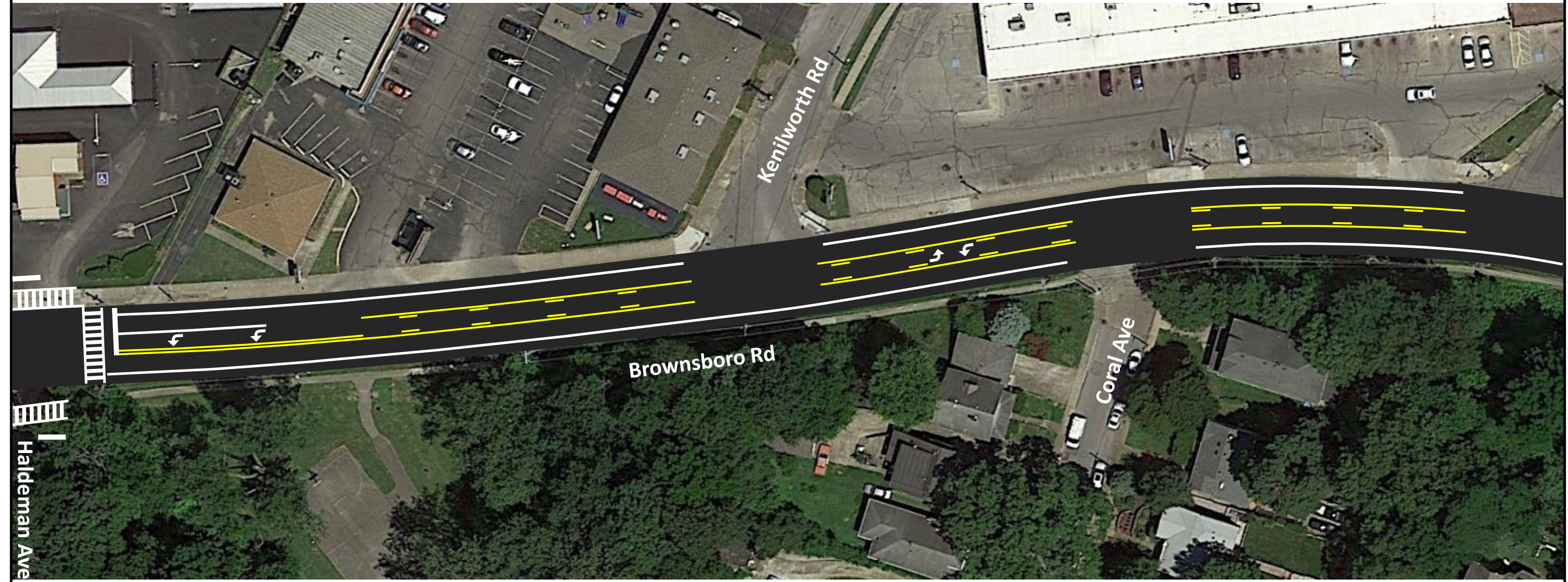
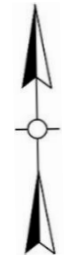
Drescher Bridge Ave

Haldeman Ave

Shaded area may not represent actual resurfacing limits.

NO SCALE

US 42 PAVEMENT MARKINGS
State St to Haldeman Ave
MP 1.3



Shaded area may not represent actual resurfacing limits.

NO SCALE

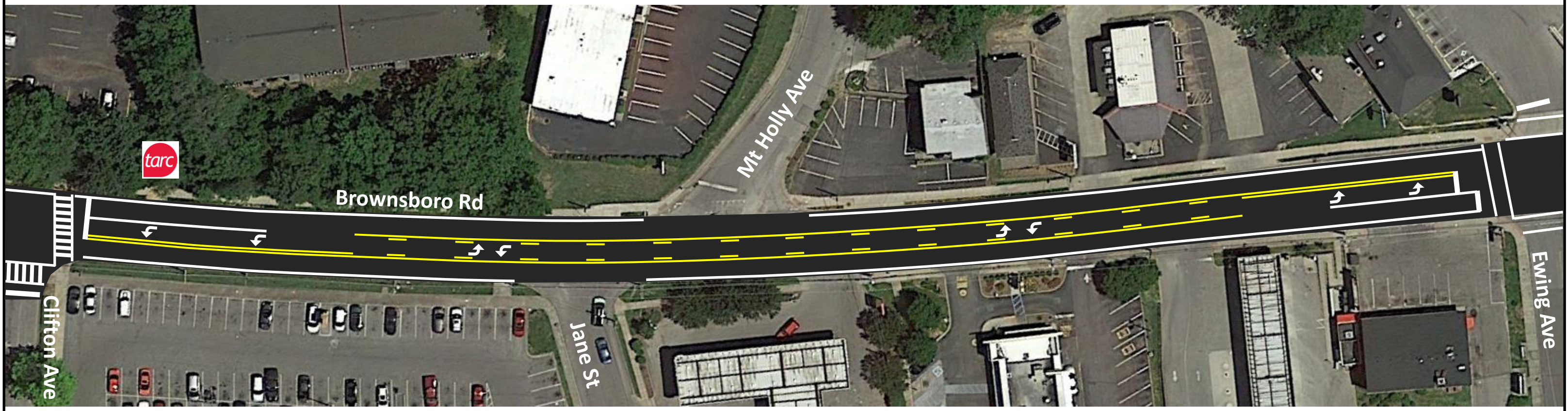
US 42 PAVEMENT MARKINGS
Haldeman to Lindsay Ave
MP 1.45



Shaded area may not represent actual resurfacing limits.

NO SCALE

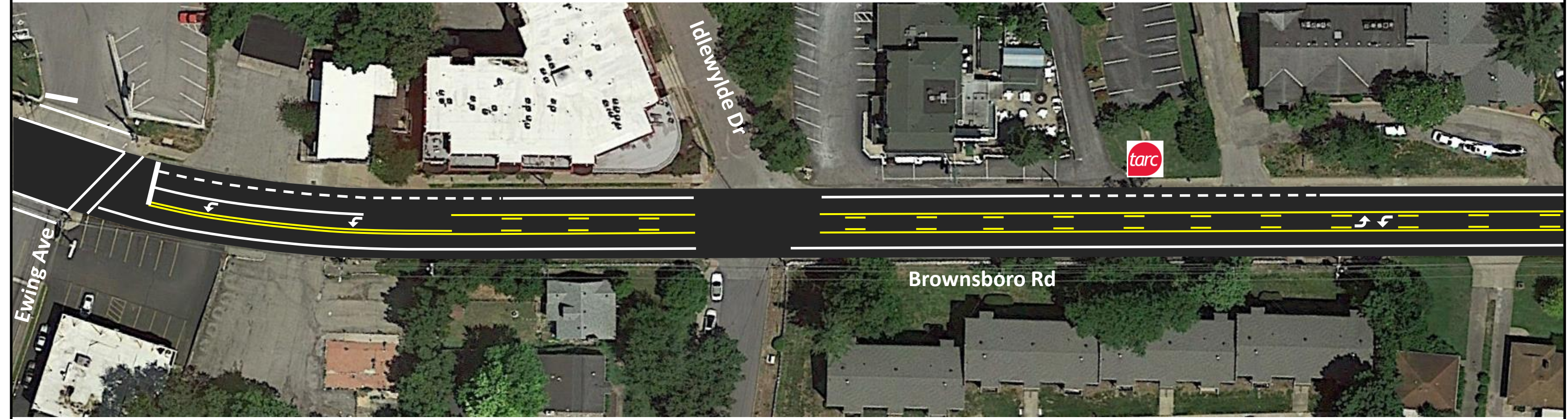
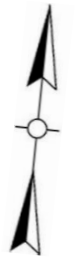
US 42 PAVEMENT MARKINGS
Lindsay to Clifton Ave
MP 1.6



Shaded area may not represent actual resurfacing limits.

NO SCALE

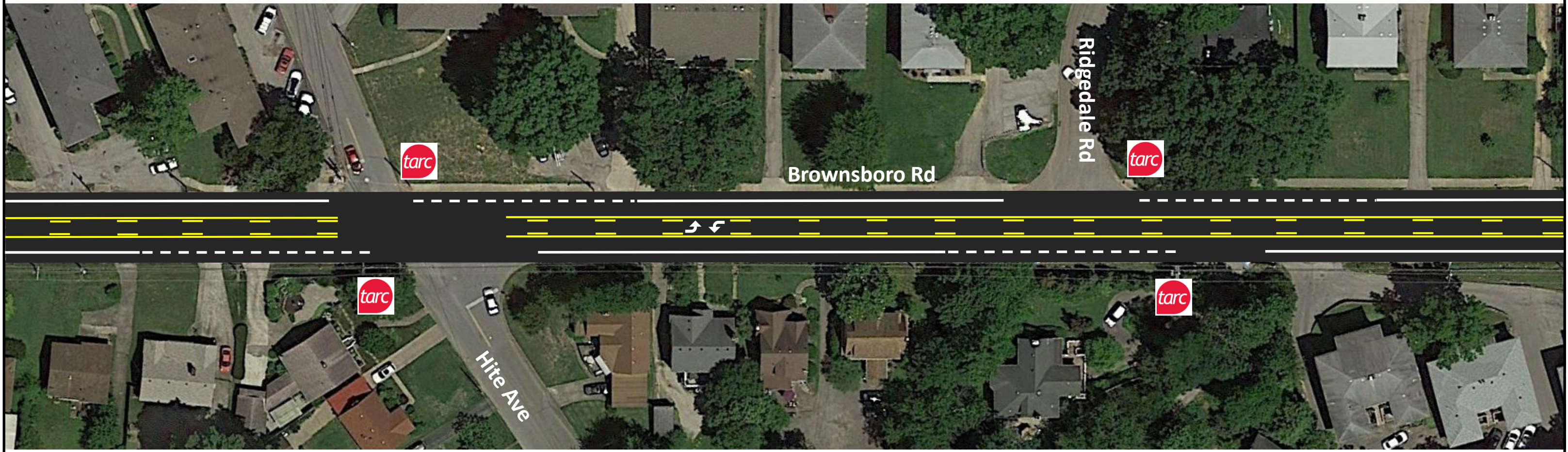
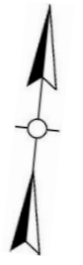
US 42 PAVEMENT MARKINGS
Clifton to Ewing Ave
MP 1.77



Shaded area may not represent actual resurfacing limits.

NO SCALE

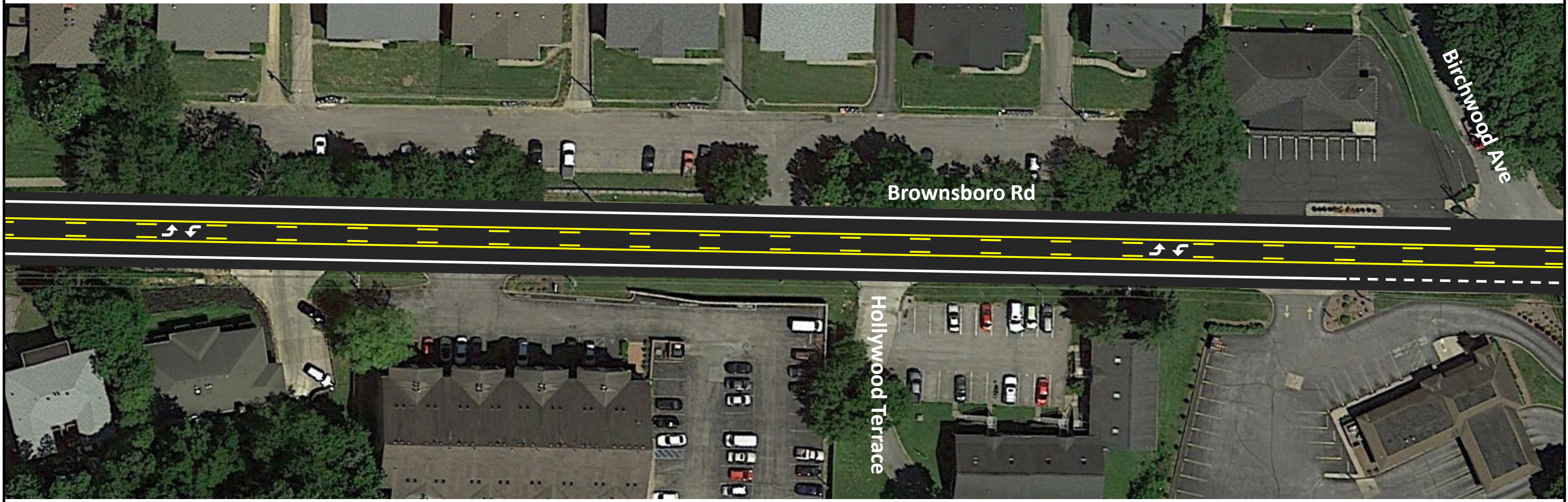
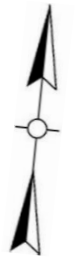
US 42 PAVEMENT MARKINGS
Ewing to Hite Ave
MP 1.96



Shaded area may not represent actual resurfacing limits.

NO SCALE

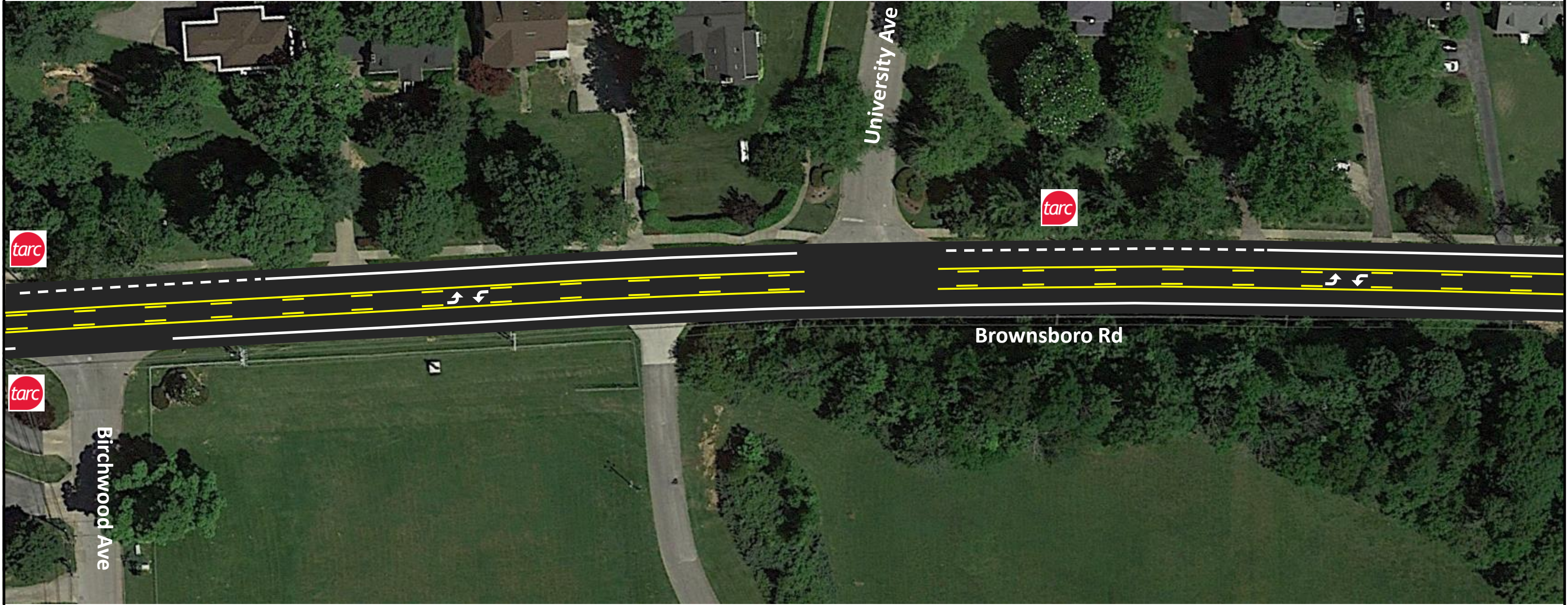
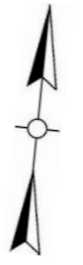
US 42 PAVEMENT MARKINGS
 Hite Ave to Ridgedale Rd
 MP 2.15



Shaded area may not represent actual resurfacing limits.

NO SCALE

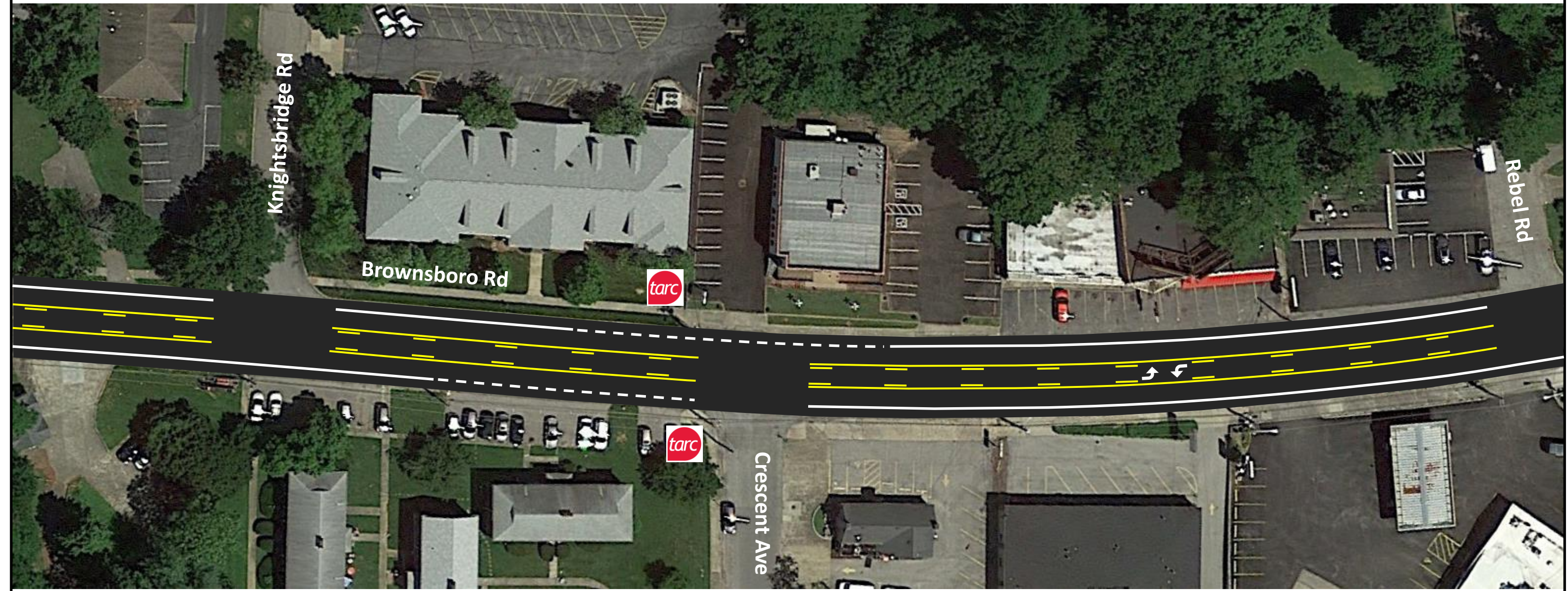
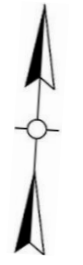
US 42 PAVEMENT MARKINGS
 Ridgedale Rd to Birchwood Ave
 MP 2.29



Shaded area may not represent actual resurfacing limits.

NO SCALE

US 42 PAVEMENT MARKINGS
 Birchwood Ave to Knightsbridge Rd
 MP 2.45



Shaded area may not represent actual resurfacing limits.

NO SCALE

US 42 PAVEMENT MARKINGS
 Knightsbridge to Rebel Rd
 MP 2.61



Shaded area may not represent actual resurfacing limits.

NO SCALE

US 42 PAVEMENT MARKINGS
 Rebel Rd to Reservoir Ave
 MP 2.79



Shaded area may not represent actual resurfacing limits.

NO SCALE

US 42 PAVEMENT MARKINGS
Reservoir to Winton Ave
MP 2.95



Shaded area may not represent actual resurfacing limits.

NO SCALE

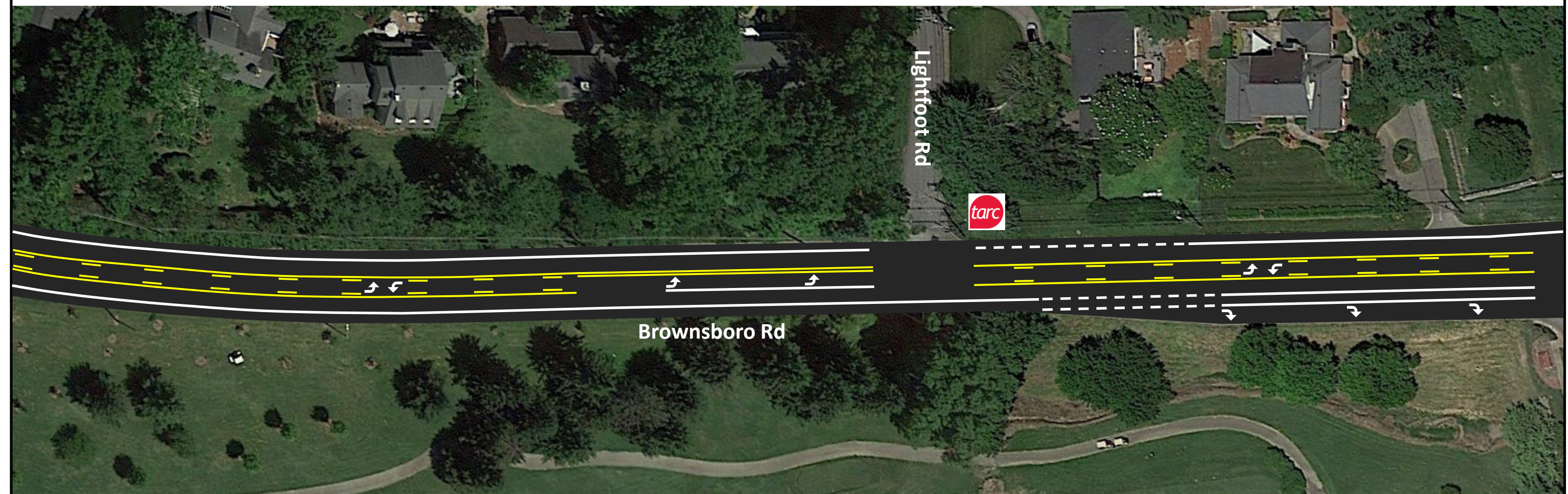
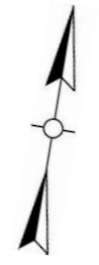
US 42 PAVEMENT MARKINGS
 Brownsboro Rd at Penruth Ave & Jarvis Ln
 MP 3.11



Shaded area may not represent actual resurfacing limits.

NO SCALE

US 42 PAVEMENT MARKINGS
 Brownsboro Rd at Mockingbird Valley Rd
 MP 3.28



Lightfoot Rd

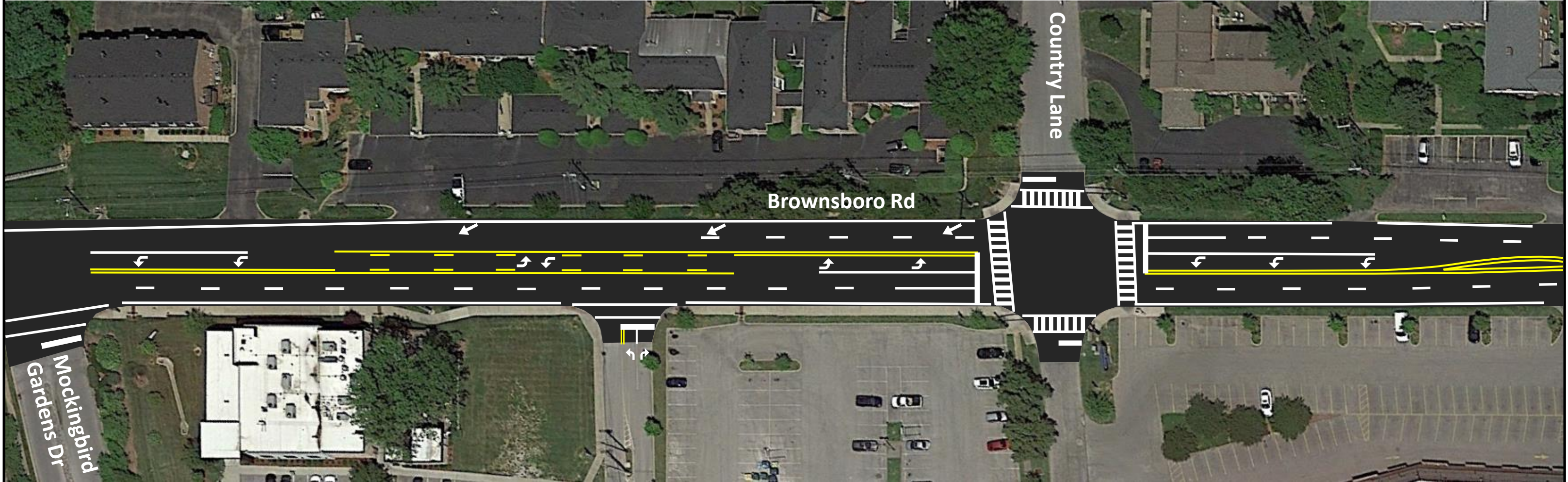
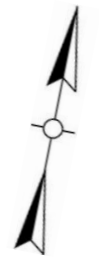


Brownsboro Rd

Shaded area may not represent actual resurfacing limits.

NO SCALE

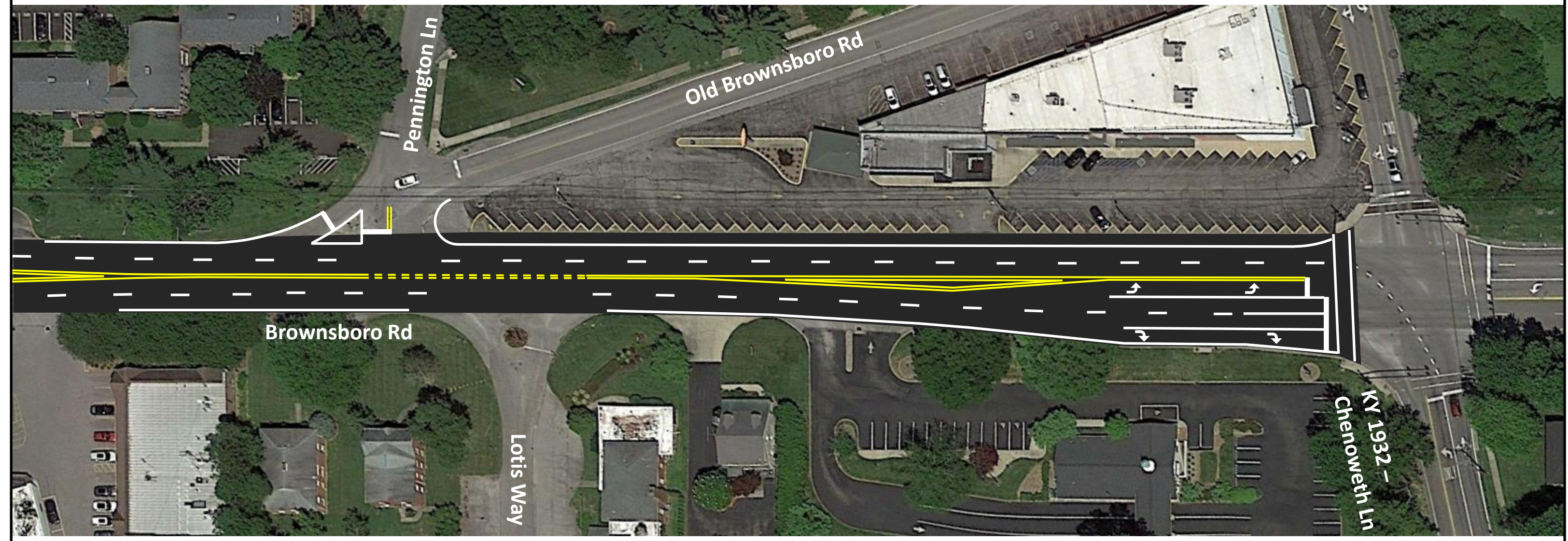
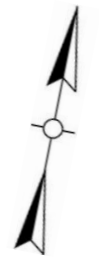
US 42 PAVEMENT MARKINGS
 Brownsboro Rd at Lightfoot Rd
 MP 3.45



Shaded area may not represent actual resurfacing limits.

NO SCALE

US 42 PAVEMENT MARKINGS
 Mockingbird Gardens to Country Lane
 MP 3.6



Shaded area may not represent actual resurfacing limits.

NO SCALE

US 42 PAVEMENT MARKINGS
West of Chenoweth Lane
MP 3.81