

---

---

# **DRAFT TEN YEAR TRANSPORTATION IMPROVEMENT PLAN 2027 – 2036**

NHDOT  
SUBMITTED TO GACIT

Projects For Public Consideration and Input Pursuant to RSA 228:99



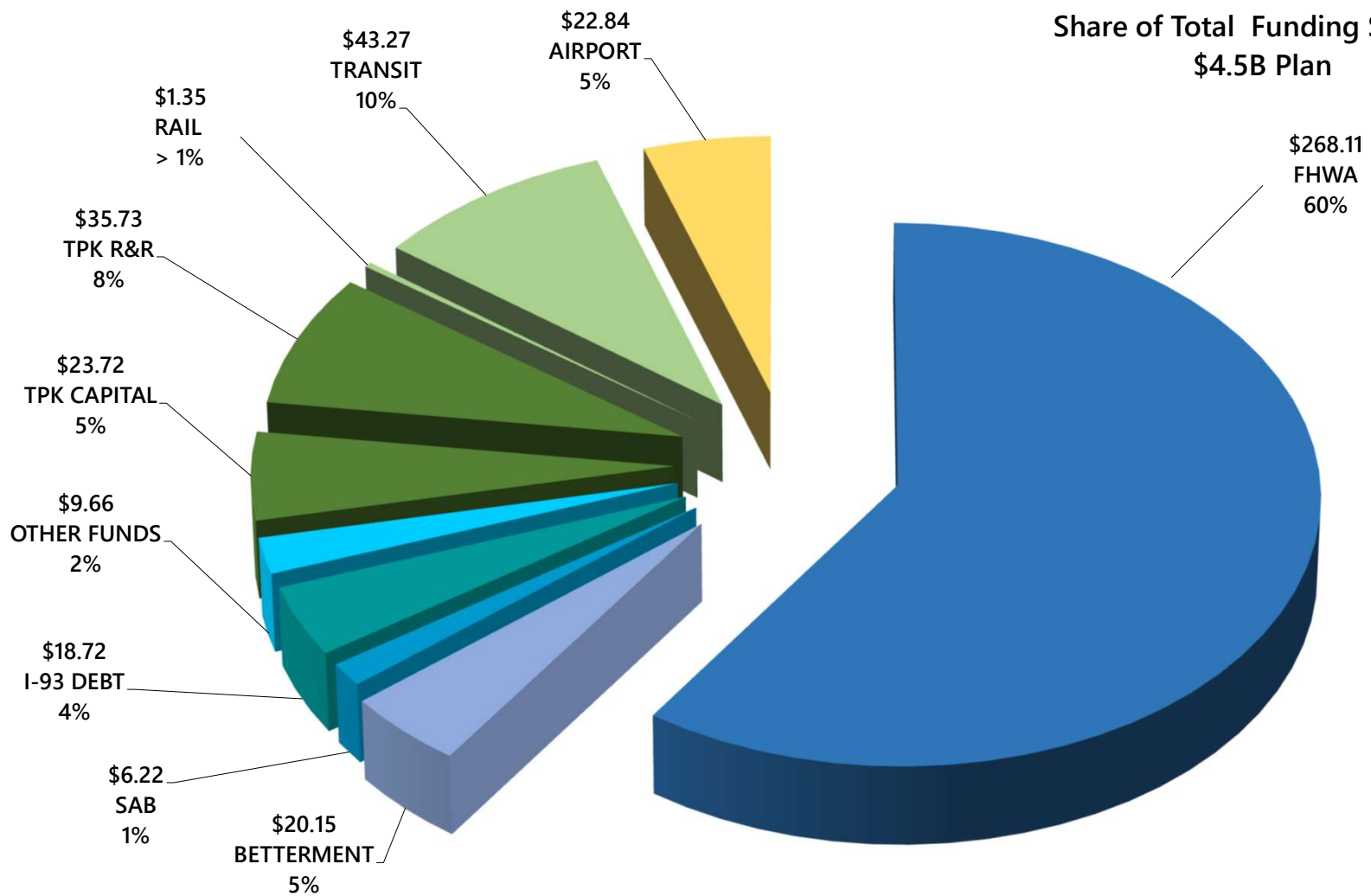
Prepared by the New Hampshire Department of Transportation for  
Governor's Advisory Commission on Intermodal Transportation

**August 14, 2025**

---

---

**2027-2036 Ten Year Plan Funding  
Share of Total Funding Sources  
\$4.5B Plan**



**2027-2036 Ten Year Plan**  
**Total Program Dollars by Fiscal Year**

FY	Road and Bridge Mode						Other Modes					
	Highway Funded						Non-Highway Funded					
	FHWA <sup>1,2</sup>	Betterment	SB367		Other <sup>4</sup> Matching Funds	Sub Total	Turnpike Capital	Turnpike R&R	Rail	Transit <sup>5</sup>	Airport <sup>6</sup>	TYP FY Total
			SAB <sup>3</sup>	I-93 Debt Service								
2027	\$ 319.26	\$ 20.33	\$ 6.71	\$ 23.41	\$ 28.29	\$ 397.99	\$ 51.91	\$ 32.10	\$ 0.60	\$ 35.16	\$ 20.53	\$ 538.28
2028	\$ 283.13	\$ 20.15	\$ 11.92	\$ 23.41	\$ 17.15	\$ 355.75	\$ 30.82	\$ 39.70	\$ 2.10	\$ 47.57	\$ 26.48	\$ 502.42
2029	\$ 263.59	\$ 19.97	\$ 7.43	\$ 23.41	\$ 38.85	\$ 353.24	\$ 30.77	\$ 29.40	\$ 0.60	\$ 45.18	\$ 38.69	\$ 497.88
2030	\$ 278.54	\$ 20.15	\$ 3.56	\$ 23.41	\$ 3.48	\$ 329.12	\$ 25.74	\$ 31.70	\$ 0.60	\$ 42.51	\$ 15.90	\$ 445.57
2031	\$ 264.17	\$ 20.15	\$ 7.25	\$ 23.41	\$ 0.34	\$ 315.31	\$ 23.05	\$ 33.80	\$ 2.10	\$ 43.25	\$ 14.15	\$ 431.65
2032	\$ 254.82	\$ 20.15	\$ 6.92	\$ 23.41	\$ 1.04	\$ 306.34	\$ 18.29	\$ 34.10	\$ 0.60	\$ 43.85	\$ 45.22	\$ 448.40
2033	\$ 272.11	\$ 20.15	\$ 3.90	\$ 23.41	\$ 0.16	\$ 319.73	\$ 19.37	\$ 47.00	\$ 0.60	\$ 41.77	\$ 15.80	\$ 444.27
2034	\$ 263.94	\$ 20.15	\$ 7.33	\$ 23.41	\$ 1.32	\$ 316.14	\$ 15.52	\$ 38.00	\$ 2.10	\$ 43.93	\$ 51.07	\$ 466.77
2035	\$ 243.67	\$ 20.15	\$ 3.74	\$ -	\$ 5.23	\$ 272.79	\$ 8.46	\$ 35.50	\$ 2.10	\$ 44.32	\$ 0.28	\$ 363.46
2036	\$ 237.84	\$ 20.15	\$ 3.45	\$ -	\$ 0.77	\$ 262.21	\$ 13.26	\$ 36.00	\$ 2.10	\$ 45.11	\$ 0.28	\$ 358.96
Program Total	\$ 2,681.06	\$ 201.50	\$ 62.19	\$ 187.25	\$ 96.64	\$ 3,228.63	\$ 237.18	\$ 357.30	\$ 13.50	\$ 432.65	\$ 228.39	\$ 4,497.66

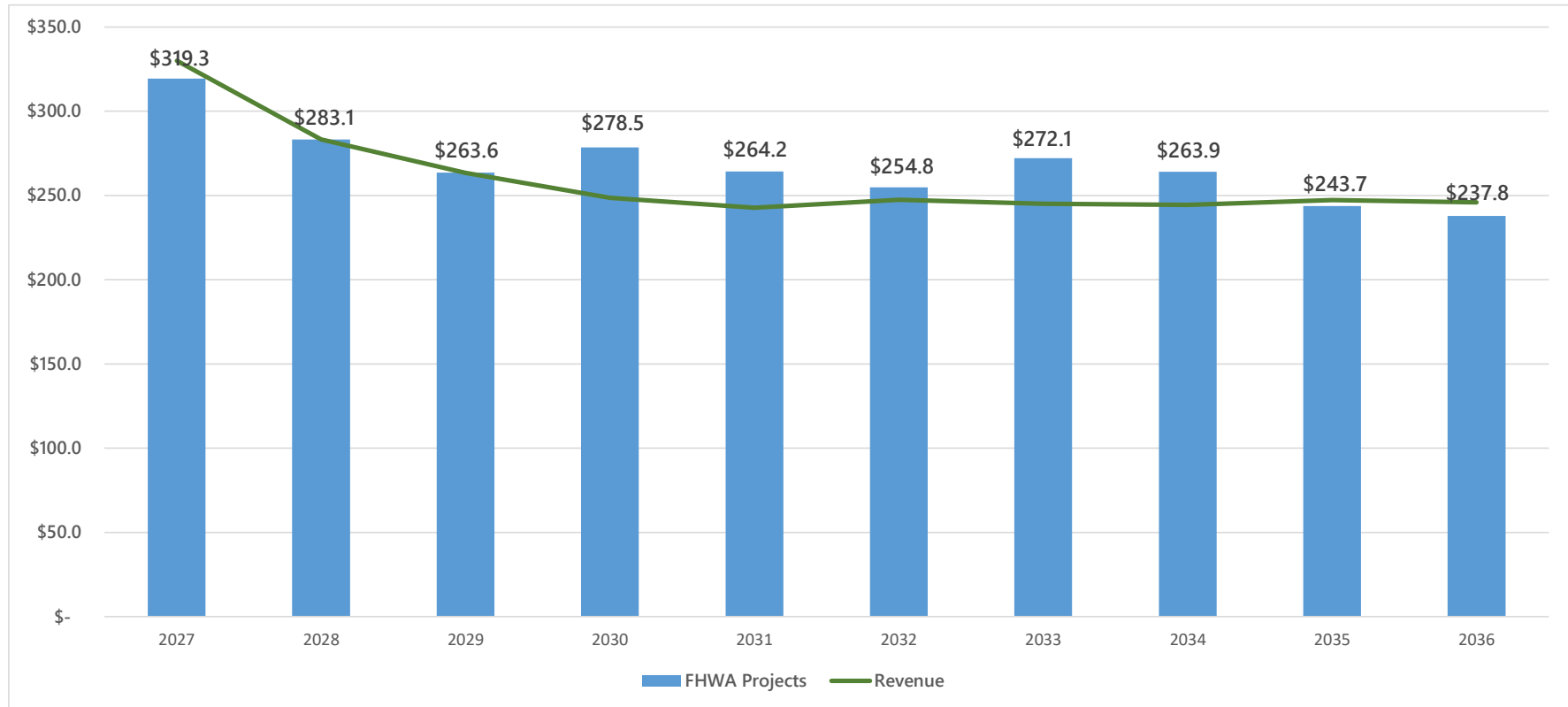
Revenue	\$2,597.86	\$206.25	\$62.19	\$ 187.25	\$96.64	\$3,150.18	\$237.18	\$357.30	\$13.50	\$432.65	\$228.39	\$4,419.20
Surplus/(Deficit)	(\$83.21)	\$4.75	(\$187.25)		\$0.00	(\$265.70)	\$0.00	\$0.00	\$0.00	\$0.00	\$0.00	(\$78.45)

- Notes: 1. FHWA: Figures include indirect costs - FY totals include an anticipated 2% increase in the indirect cost rate  
2. FHWA: Revenue based on Infrastructure Investment and Jobs Act (IIJA) 2022 - 2026 and level funded thereafter  
3. State Aid Bridge (SAB): Program adjusted to reflect forecasted revenues and includes carryover funds, includes 20% local match  
4. Other Matching Funds: Total comprised from project matching costs including Maine, Vermont, and municipalities + \$1.4M remaining SAH funds  
5. Transit: Self-funded FTA programs and projects are limited to available funds  
6. Airport: Only the current federal fiscal year funding is known; future years funding is an illustrative estimate of funding needs and not a guarantee of funding

Dollars include annual inflation (4.4%)

Dollars in Millions

## 2027-2036 Ten Year Plan Federal Aid Program (FHWA)



Est. Federal Apportionment = \$2,564.6

RAISE Grants = \$33.2

---

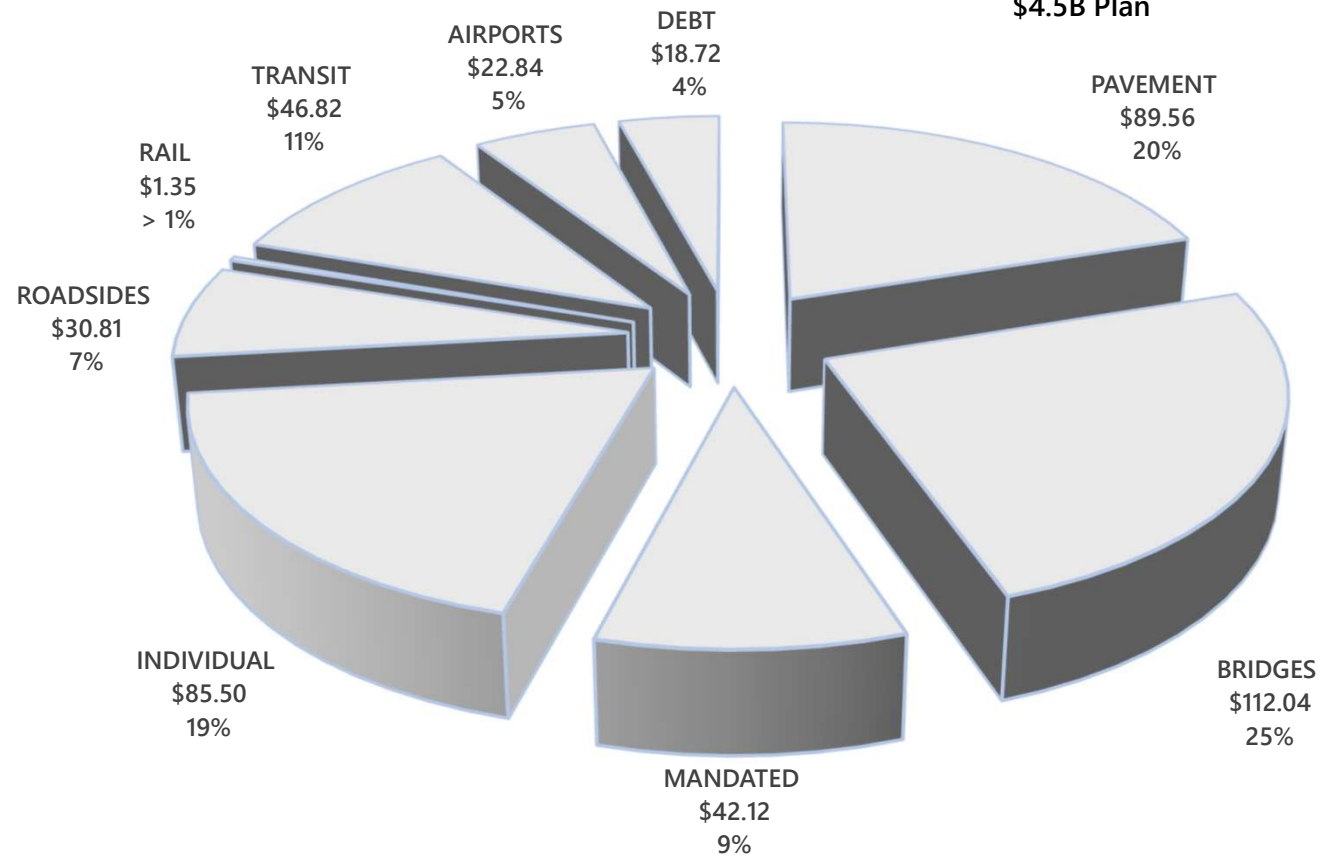
Total Federal Revenue = \$2,597.9

~ FY2027-2029 includes RAISE Grants

~ Dollars in millions

## 2027-2036 Ten Year Plan Funding Investment Strategies

\$4.5B Plan



Dollars in Millions

Average Annual Dollars/Year

## 2027 - 2036 Ten Year Plan All Funding

FISCAL YEAR	PAVEMENT	BRIDGES	MANDATED FEDERAL	INDIVIDUAL PROJECTS	ROADSIDES	RAIL	TRANSIT	AIRPORTS	DEBT SERVICE	GRAND TOTAL
2027	\$ 94.76	\$ 146.02	\$ 47.02	\$ 141.61	\$ 25.64	\$ 0.60	\$ 38.71	\$ 20.53	\$ 23.41	\$ 538.28
2028	\$ 94.47	\$ 104.38	\$ 38.47	\$ 128.01	\$ 33.99	\$ 2.10	\$ 51.12	\$ 26.48	\$ 23.41	\$ 502.42
2029	\$ 78.32	\$ 126.58	\$ 41.81	\$ 115.91	\$ 23.83	\$ 0.60	\$ 48.73	\$ 38.69	\$ 23.41	\$ 497.88
2030	\$ 77.41	\$ 108.13	\$ 44.88	\$ 102.79	\$ 26.40	\$ 0.60	\$ 46.06	\$ 15.90	\$ 23.41	\$ 445.57
2031	\$ 91.51	\$ 94.38	\$ 41.92	\$ 88.26	\$ 29.12	\$ 2.10	\$ 46.80	\$ 14.15	\$ 23.41	\$ 431.65
2032	\$ 90.11	\$ 91.42	\$ 44.70	\$ 75.47	\$ 30.07	\$ 0.60	\$ 47.40	\$ 45.22	\$ 23.41	\$ 448.40
2033	\$ 91.51	\$ 94.87	\$ 44.97	\$ 85.65	\$ 42.14	\$ 0.60	\$ 45.32	\$ 15.80	\$ 23.41	\$ 444.27
2034	\$ 91.51	\$ 128.93	\$ 42.74	\$ 46.13	\$ 33.40	\$ 2.10	\$ 47.48	\$ 51.07	\$ 23.41	\$ 466.77
2035	\$ 93.01	\$ 107.50	\$ 37.30	\$ 43.64	\$ 32.09	\$ 2.10	\$ 47.87	\$ 0.28	\$ -	\$ 363.80
2036	\$ 93.01	\$ 118.17	\$ 37.42	\$ 27.58	\$ 31.40	\$ 2.10	\$ 48.66	\$ 0.28	\$ -	\$ 358.62
TOTAL	\$ 895.65	\$ 1,120.37	\$ 421.23	\$ 855.04	\$ 308.08	\$ 13.50	\$ 468.15	\$ 228.39	\$ 187.25	\$ 4,497.66

Active Transportation      Approximately \$250M (\$25M/Year average)

~ Active Transportation include the TAP, Rec-Trails, CMAQ (50%) programs and components in construction projects

~ Active Transportation investment amount was derived from 2025-2034 Ten Year Plan and updated based on project changes

~ Dollars include indirect costs (+ 2% pending Increase) and inflation (4.4%)

~ Dollars in Millions

### Investment Categories

**PAVEMENT:** Includes investments in pavement Maintenance/Preservation or Rehabilitation/Reconstruction

**BRIDGES:** Includes investments in bridge Maintenance/Preservation or Rehabilitation/Reconstruction

**MANDATED FEDERAL:** Includes federal designated funding programs to address specific transportation needs including safety, alternative transportation, air quality, and planning (HSIP, TAP, CMAQ, and SPR)

**INDIVIDUAL PROJECTS:** Includes projects that encompass more than one type of infrastructure improvement in a project area

**ROADSIDES:** Includes investments in infrastructure that support roads and bridges including guardrail, drainage/culverts and signs

**RAIL:** Includes investments in railroad/highway crossings and infrastructure improvements

**TRANSIT:** Includes investments in transit services, operations, and facilities

**AIRPORTS:** Investment in airport infrastructure improvements and planning studies - Funds are primarily distributed through grants

**DEBT SERVICE:** Include the TIFIA debt service payments for the I-93 widening project

# Project Information and Details

<b>1</b> ALSTEAD (44388)				
<b>2</b> Route/Road DREWSVILLE ROAD		<b>4</b> Category BRIDGES		
<b>3</b> Scope REPLACE DREWSVILLE RD BRIDGE OVER DARBY BROOK (BR# 058/132)		<b>5</b> Strategy TIER 5		
<b>6</b>	Phase	Year	Funding	Program <b>7</b>
	Preliminary Engineering	2028	297,662	SAB *
	Right of Way	2028	10,899	SAB *
	Construction	2028	2,016,273	SAB *
		Total	\$2,324,833	
		<b>8</b>		
			Previous Funding	\$0
			Current TYP Funding	\$2,324,833
			Future Funding Required	\$0
			Total Project Cost	\$2,324,833
<b>9</b>	Comments None			

## The TYP Book contains the information and details as follows:

1. The town name and project number associated with the project. Projects appear in the TYP book in alphabetical order by Town.
2. The roadway the project is on.
3. A general description of the intended scope of work.
4. The category of project, Individual standalone project, bridge, transit, etc..
5. What roadway Tier the project is located on.
6. Represents when the project phases, years, and funding amounts of the project such as engineering design, Right-of-Way, Construction or other phases in the Ten Year Plan.
7. Represents the program the project is funded through.
8. Represents the total project cost in the Ten Year Plan.
9. Comments that highlight additional pertinent details about the project.
10. Represents any previous funding assigned to the project in prior TYP, the current TYP funding and any funding needed to complete the project that is outside the current TYP.
  - a. Previous Funding = project funding in previous TYP years (before FY2027)
  - b. Current TYP Funding = project funding shown in #8 above within this TYP
  - c. Future Funding Required = project funding needed in years beyond this TYP (after FY 2036)

# 2027 - 2036 Ten Year Plan

Pending Approval

8/14/2025

## ACWORTH (44523)

Route/Road FOREST RD

Category RED LIST BRIDGES

Scope REPLACE FOREST RD BRIDGE OVER GREAT  
BROOK (BRG#105/035)

Strategy TIER 5

Phase	Year	Funding	Program
Preliminary Engineering	2027	396,720	SAB *
Right of Way	2027	20,880	SAB *
Construction	2027	1,827,000	Bridg-LPA-Rehab-Rcn
Total		\$2,244,600	
Previous Funding			\$0
Current TYP Funding			\$2,244,600
Future Funding Required			\$0
Total Project Cost			\$2,244,600

Comments None

## ALBANY (45056)

Route/Road NH 16 AND NICKERSON ROAD

Category MANDATED FEDERAL

Scope SAFETY IMPROVMENTS AT NH 16 AND NICKERSON  
ROAD

Strategy TIER 2

Phase	Year	Funding	Program
Right of Way	2027	57,420	HSIP
Construction	2030	1,045,405	HSIP
Total		\$1,102,825	
Previous Funding			\$176,000
Current TYP Funding			\$1,102,825
Future Funding Required			\$0
Total Project Cost			\$1,278,825

Comments None



# 2027 - 2036 Ten Year Plan

Pending Approval

8/14/2025

## ALBANY-MADISON (29597)

Route/Road
NH 16

Category
INDIVIDUAL PROJECTS

Scope
NH 16 SAFETY & ROADWAY IMPROVEMENTS FROM APPROXIMATELY PINE KNOLL ROAD TO CREAM BROOK

Strategy
TIER 2

Phase	Year	Funding	Program
Right of Way	2027	344,598	Federal-Aid Highway
Right of Way	2028	479,572	Federal-Aid Highway
Construction	2029	381,763	Bridg-T1-2-Main-Pres
Construction	2029	732,234	Federal-Aid Highway
Construction	2029	3,129,206	Pave-T2-Rehab
Construction	2030	5,194,357	Federal-Aid Highway
Construction	2030	5,880,404	Pave-T2-Rehab
Construction	2031	12,278,284	Federal-Aid Highway
Total		\$28,420,420	<div> <div>Previous Funding</div> <div>\$1,328,800</div> </div> <div> <div>Current TYP Funding</div> <div>\$28,420,420</div> </div> <div> <div>Future Funding Required</div> <div>\$0</div> </div> <div> <div>Total Project Cost</div> <div>\$29,749,220</div> </div>

Comments None

## ALSTEAD (44388)

Route/Road
DREWSVILLE ROAD

Category
BRIDGES

Scope
REPLACE DREWSVILLE RD BRIDGE OVER DARBY BROOK (BR# 058/132)

Strategy
TIER 5

Phase	Year	Funding	Program
Preliminary Engineering	2028	297,662	SAB *
Right of Way	2028	10,899	SAB *
Construction	2028	2,016,273	SAB *
Total		\$2,324,833	<div> <div>Previous Funding</div> <div>\$0</div> </div> <div> <div>Current TYP Funding</div> <div>\$2,324,833</div> </div> <div> <div>Future Funding Required</div> <div>\$0</div> </div> <div> <div>Total Project Cost</div> <div>\$2,324,833</div> </div>

Comments None

# 2027 - 2036 Ten Year Plan

Pending Approval

8/14/2025

## ALTON (40624)

Route/Road NH 11

Category RED LIST BRIDGES

Scope ADDRESS RED LIST BRIDGE CARRYING NH 11  
OVER MERRYMEETING RIVER (BR NO 163/184)

Strategy TIER 2

Phase	Year	Funding	Program
Preliminary Engineering	2027	525,278	Bridg-T1-2-Rehab-Rcn
Right of Way	2027	119,089	Bridg-T1-2-Rehab-Rcn
Construction	2030	2,089,574	Bridg-T1-2-Rehab-Rcn
Total		\$2,733,942	
Previous Funding			\$275,000
Current TYP Funding			\$2,733,942
Future Funding Required			\$0
Total Project Cost			\$3,008,942

Comments None

## ALTON (43439)

Route/Road NH 11

Category BRIDGES

Scope ADDRESS BRIDGE (157/193) CARRYING NH 11  
OVER BK BAY LAKE WIINIPESAUKEE IN THE TOWN  
OF ALTON.

Strategy TIER 2

Phase	Year	Funding	Program
Preliminary Engineering	2027	125,851	Bridg-T1-2-Rehab-Rcn
Preliminary Engineering	2028	65,694	Bridg-T1-2-Rehab-Rcn
Preliminary Engineering	2029	34,293	Bridg-T1-2-Rehab-Rcn
Preliminary Engineering	2030	35,801	Bridg-T1-2-Rehab-Rcn
Right of Way	2029	6,859	Bridg-T1-2-Rehab-Rcn
Construction	2030	787,630	Bridg-T1-2-Rehab-Rcn
Total		\$1,056,128	
Previous Funding			\$0
Current TYP Funding			\$1,056,128
Future Funding Required			\$0
Total Project Cost			\$1,056,128

Comments None

# 2027 - 2036 Ten Year Plan

Pending Approval

8/14/2025

## ALTON (44611)

Route/Road NH 140

Category INDIVIDUAL PROJECTS

Scope STORM DAMAGE REPAIR - NH140 @ ELIOT &  
COFFIN BROOK ROADS

Strategy TIER 3

Phase	Year	Funding	Program
Preliminary Engineering	2027	244,116	Emergency-FHWA
Right of Way	2027	80,388	Emergency-FHWA
Construction	2027	1,824,012	Emergency-FHWA
Total		\$2,148,516	
Previous Funding			\$1,294,892
Current TYP Funding			\$2,148,516
Future Funding Required			\$0
Total Project Cost			\$3,443,409

Comments None

## AMHERST (42593)

Route/Road AMHERST RAIL TRAIL

Category INDIVIDUAL PROJECTS

Scope RAIL TRAIL BETWEEN BABOOSIC LAKE ROAD AND  
WALNUT HILL ROAD, LOCATED ON ABANDONED  
RR ROW.

Strategy TIER 6

Phase	Year	Funding	Program
Construction	2027	540,096	Federal-Aid-LPA
Total		\$540,096	
Previous Funding			\$503,270
Current TYP Funding			\$540,096
Future Funding Required			\$0
Total Project Cost			\$1,043,366

Comments NRPC regional priority project introduced in the 2021-2030 Ten Year Plan.

# 2027 - 2036 Ten Year Plan

Pending Approval

8/14/2025

## AMHERST (44227)

Route/Road NH122

Category INDIVIDUAL PROJECTS

Scope INTERSECTION IMPROVEMENTS @  
NH122/MERRIMACK RD INCLUDING BIKE AND  
PEDESTRIAN ACCOMMODATIONS ~1000LF

Strategy TIER 5

Phase	Year	Funding	Program
Preliminary Engineering	2032	517,920	Federal-Aid-LPA
Right of Way	2034	141,125	Federal-Aid-LPA
Construction	2036	2,307,258	Federal-Aid-LPA
Total		\$2,966,304	
Previous Funding			\$0
Current TYP Funding			\$2,966,304
Future Funding Required			\$0
Total Project Cost			\$2,966,304

Comments NRPC Regional priority introduced as part of the 2025-2034 Ten Year Plan.

## AMHERST (44351)

Route/Road NH 122

Category MANDATED FEDERAL

Scope CONSTRUCT MULTIMODAL FACILITY ALONG N.  
SIDE OF AMHERST STREET (NH 122) FROM NH101  
TO COURTHOUSE RD.

Strategy TIER 3

Phase	Year	Funding	Program
Preliminary Engineering	2027	72,036	CMAQ *
Right of Way	2027	10,440	CMAQ *
Construction	2030	1,528,905	CMAQ *
Total		\$1,611,381	
Previous Funding			\$161,000
Current TYP Funding			\$1,611,381
Future Funding Required			\$0
Total Project Cost			\$1,772,381

Comments None

# 2027 - 2036 Ten Year Plan

Pending Approval

8/14/2025

## AMHERST (45257)

**Route/Road** BOSTON POST RD. SIMEON WILSON RD. DAVIS WITTY DRIVE

**Category** MANDATED FEDERAL

**Scope** CONST. 6,950LF OF PAVED SHARED USE PATH WITH 2 SPURS TO AMHERST MIDDLE SCHOOL AND SOUHEGAN HIGH.

**Strategy** TIER 5

Phase	Year	Funding	Program	
Preliminary Engineering	2027	98,658	TA *	
Preliminary Engineering	2029	46,085	TA *	
Right of Way	2029	5,689	TA *	
Construction	2032	1,275,379	TA *	
<b>Total</b>		<b>\$1,425,811</b>		
			<b>Previous Funding</b>	<b>\$0</b>
			<b>Current TYP Funding</b>	<b>\$1,425,811</b>
			<b>Future Funding Required</b>	<b>\$0</b>
			<b>Total Project Cost</b>	<b>\$1,425,811</b>

**Comments** None

## ANDOVER (20650)

**Route/Road** NH 11

**Category** BRIDGES

**Scope** REPLACE 2 BRIDGES - NH 11 OVER NHRR(ABD) (206/137) AND NH 11 OVER SUCKER BROOK (208/137)

**Strategy** TIER 2

Phase	Year	Funding	Program	
Construction	2027	1,877,336	Federal-Aid Highway	
Construction	2027	3,838,854	Bridg-T1-2-Rehab-Rcn	
Construction	2028	2,907,498	Federal-Aid Highway	
Construction	2028	9,253,985	Bridg-T1-2-Rehab-Rcn	
<b>Total</b>		<b>\$17,877,673</b>		
			<b>Previous Funding</b>	<b>\$3,223,000</b>
			<b>Current TYP Funding</b>	<b>\$17,877,673</b>
			<b>Future Funding Required</b>	<b>\$0</b>
			<b>Total Project Cost</b>	<b>\$21,100,673</b>

**Comments** None

# 2027 - 2036 Ten Year Plan

Pending Approval

8/14/2025

## ANDOVER (44347)

Route/Road ELBOW POND ROAD

Category BRIDGES

Scope REPLACE ELBOW POND ROAD BRIDGE OVER  
MOUNTAIN BROOK (BR#125/129)

Strategy TIER 5

Phase	Year	Funding	Program
Preliminary Engineering	2035	265,202	SAB *
Right of Way	2035	14,733	SAB *
Construction	2035	1,953,656	MOBRR *
Total		\$2,233,591	
Previous Funding			\$0
Current TYP Funding			\$2,233,591
Future Funding Required			\$0
Total Project Cost			\$2,233,591

Comments None

## ANTRIM (42579)

Route/Road NH ROUTE 31

Category RED LIST BRIDGES

Scope ADDRESS RED LIST BRIDGE (133/132) CARRYING  
NH 31 OVER STEEL POND BROOK IN THE TOWN OF  
ANTRIM

Strategy TIER 3

Phase	Year	Funding	Program
Preliminary Engineering	2027	128,252	Bridg-T3-4-Rehab-Rcn
Construction	2030	1,459,375	Bridg-T3-4-Rehab-Rcn
Total		\$1,587,627	
Previous Funding			\$184,271
Current TYP Funding			\$1,587,627
Future Funding Required			\$0
Total Project Cost			\$1,771,898

Comments None

# 2027 - 2036 Ten Year Plan

Pending Approval

8/14/2025

## ANTRIM (44330)

Route/Road LIBERTY FARM ROAD

Category BRIDGES

Scope REPLACE LIBERTY FARM ROAD BRIDGE OVER  
NORTH BRANCH RIVER  
(BR#113/143)

Strategy TIER 5

Phase	Year	Funding	Program	
Preliminary Engineering	2030	249,472	SAB *	
Right of Way	2030	11,880	SAB *	
Construction	2030	1,871,038	MOBRR *	
Total		\$2,132,389		
			Previous Funding	\$0
			Current TYP Funding	\$2,132,389
			Future Funding Required	\$0
			Total Project Cost	\$2,132,389

Comments None

## ANTRIM (45260)

Route/Road US ROUTE 202, NH ROUTE 31

Category MANDATED FEDERAL

Scope SAFETY IMPROV. TO 8 CROSSWALKS ON MAIN ST.  
REHAB. 200 LF OF CONC.SIDEWALK, CONST  
1500LF SIDEWALK

Strategy TIER 2

Phase	Year	Funding	Program	
Preliminary Engineering	2028	140,384	TA *	
Preliminary Engineering	2029	62,812	TA *	
Right of Way	2029	27,309	TA *	
Construction	2030	1,672,648	TA *	
Total		\$1,903,153		
			Previous Funding	\$0
			Current TYP Funding	\$1,903,153
			Future Funding Required	\$0
			Total Project Cost	\$1,903,153

Comments None

# 2027 - 2036 Ten Year Plan

Pending Approval

8/14/2025

## BARRINGTON (41415)

Route/Road US ROUTE 4

Category RED LIST BRIDGES

Scope ADDRESS THE US 4 RED LIST BRIDGE OVER  
OYSTER RIVER AND A CULVERT WEST OF TOPAZ  
DR IN BARRINGTON.

Strategy TIER 2

Phase	Year	Funding	Program		
Construction	2027	3,141,026	Bridg-T1-2-Rehab-Rcn		
		<b>Total</b>		<b>Previous Funding</b>	<b>\$832,254</b>
				<b>Current TYP Funding</b>	<b>\$3,141,026</b>
				<b>Future Funding Required</b>	<b>\$0</b>
				<b>Total Project Cost</b>	<b>\$3,973,281</b>

Comments None

## BARRINGTON (43965)

Route/Road NH 125

Category MANDATED FEDERAL

Scope SAFETY IMPROVEMENTS AT THE INTERSECTION  
OF NH 125 AND BEAUTY HILL RD

Strategy TIER 2

Phase	Year	Funding	Program		
Preliminary Engineering	2027	359,679	HSIP		
Construction	2028	1,798,394	HSIP		
		<b>Total</b>		<b>Previous Funding</b>	<b>\$440,000</b>
				<b>Current TYP Funding</b>	<b>\$2,158,073</b>
				<b>Future Funding Required</b>	<b>\$0</b>
				<b>Total Project Cost</b>	<b>\$2,598,073</b>

Comments None



BARTLETT (44336)

Route/Road FOSTER STREET

Category BRIDGES

Scope REPLACE FOSTER STREET BRIDGE OVER BROOK  
(BR#112/098)

Strategy TIER 5

Phase	Year	Funding	Program		
Preliminary Engineering	2032	323,700	SAB *		
Right of Way	2032	12,948	SAB *		
Construction	2032	1,842,502	MOBRR *		
Total		\$2,179,150		Previous Funding	\$0
				Current TYP Funding	\$2,179,150
				Future Funding Required	\$0
				Total Project Cost	\$2,179,150

Comments None

BARTLETT (44433)

Route/Road TOWN HALL ROAD

Category BRIDGES

Scope BRIDGE REHABILITATION (BR #263/168) ON TOWN  
HALL ROAD OVER EAST BRANCH SACO RIVER.

Strategy TIER 5

Phase	Year	Funding	Program		
Construction	2027	751,680	FLAP		
Total		\$751,680		Previous Funding	\$190,000
				Current TYP Funding	\$751,680
				Future Funding Required	\$0
				Total Project Cost	\$941,680

Comments None

# 2027 - 2036 Ten Year Plan

Pending Approval

8/14/2025

## BEDFORD - MERRIMACK (16100)

Route/Road F.E. EVERETT TPK

Category INDIVIDUAL PROJECTS

Scope IMPROVEMENT TO BEDFORD MAINLINE TOLL  
PLAZA TO INSTITUTE ALL ELECTRONIC TOLLING

Strategy TIER 1

Phase	Year	Funding	Program
Construction	2027	3,052,400	TPK *
Total		\$3,052,400	
		Previous Funding	\$16,544,627
		Current TYP Funding	\$3,052,400
		Future Funding Required	\$0
		Total Project Cost	\$19,597,027

Comments None

## BEDFORD (13692F)

Route/Road NH ROUTE 101

Category INDIVIDUAL PROJECTS

Scope TRAFFIC AND SAFETY IMPROVEMENTS  
CONSISTENT WITH THE INTENT OF THE 2002  
CORRIDOR STUDY

Strategy TIER 2

Phase	Year	Funding	Program
Other	2029	375,505	Federal-Aid Highway
Total		\$375,505	
		Previous Funding	\$0
		Current TYP Funding	\$375,505
		Future Funding Required	\$0
		Total Project Cost	\$375,505

Comments SNHPC Regional priority introduced as part of the 2025-2034 Ten Year Plan.

# 2027 - 2036 Ten Year Plan

Pending Approval

8/14/2025

## BEDFORD (40664)

Route/Road US 3

Category INDIVIDUAL PROJECTS

Scope US 3 WIDENING FROM HAWTHORNE DRIVE NORTH  
TO MANCHESTER AIRPORT ACCESS ROAD

Strategy TIER 2

Phase	Year	Funding	Program
Preliminary Engineering	2027	574,200	Federal-Aid Highway
Preliminary Engineering	2028	599,465	Federal-Aid Highway
Preliminary Engineering	2029	625,841	Federal-Aid Highway
Right of Way	2027	315,810	Federal-Aid Highway
Right of Way	2028	3,446,923	Federal-Aid Highway
Construction	2030	5,880,404	Federal-Aid Highway
Construction	2031	5,266,020	Federal-Aid Highway
Construction	2032	5,497,725	Federal-Aid Highway
Construction	2033	7,434,747	Federal-Aid Highway
Total		\$29,641,134	
Previous Funding			\$1,815,000
Current TYP Funding			\$29,641,134
Future Funding Required			\$0
Total Project Cost			\$31,456,134

Comments SNHPC regional priority project introduced in the 2017-2026 Ten Year Plan.

## BEDFORD (44296)

Route/Road OLD BEDFORD RD

Category MANDATED FEDERAL

Scope CONSTRUCT 3,800' OF CURBED SIDEWALK ON OLD  
BEDFORD RD FROM NH-101 TO MEMORIAL ELEM  
SCHOOL

Strategy TIER 5

Phase	Year	Funding	Program
Construction	2029	1,092,377	CMAQ *
Total		\$1,092,377	
Previous Funding			\$100,816
Current TYP Funding			\$1,092,377
Future Funding Required			\$0
Total Project Cost			\$1,193,193

Comments None

# 2027 - 2036 Ten Year Plan

Pending Approval

8/14/2025

## BEDFORD (44617)

Route/Road NASHUA RD OVER RIDDLE BROOK

Category BRIDGES

Scope REHABILITATE OR REPLACE NASHUA RD CULVERT  
OVER RIDDLE BROOK

Strategy TIER 5

Phase	Year	Funding	Program
Preliminary Engineering	2028	261,585	SAB *
Right of Way	2028	10,899	SAB *
Construction	2028	1,089,936	SAB *
Total		\$1,362,420	
Previous Funding			\$0
Current TYP Funding			\$1,362,420
Future Funding Required			\$0
Total Project Cost			\$1,362,420

Comments None

## BEDFORD (44635)

Route/Road JENKINS ROAD

Category MANDATED FEDERAL

Scope INSTALL (4) DCFC DISP. WITH CHARGE RATES OF  
200KW WITH A PEAK CAPAC. OF 350KW AT  
HANNAFORD GROCERY

Strategy TIER 6

Phase	Year	Funding	Program
Preliminary Engineering	2027	11,018	CMAQ *
Construction	2032	1,147,771	CMAQ *
Total		\$1,158,789	
Previous Funding			\$0
Current TYP Funding			\$1,158,789
Future Funding Required			\$0
Total Project Cost			\$1,158,789

Comments None

BELMONT (43352)

Route/Road
NH 140 AND MAIN STREET

Category
INDIVIDUAL PROJECTS

Scope
IMPROVE INTERSECTION SAFETY AND CONGESTION.

Strategy
TIER 5

Phase	Year	Funding	Program		
Construction	2027	579,942	Federal-Aid Highway		
		Total	\$579,942	Previous Funding	\$335,500
				Current TYP Funding	\$579,942
				Future Funding Required	\$0
				Total Project Cost	\$915,442

Comments None

BELMONT (44346)

Route/Road
UNION ROAD

Category
BRIDGES

Scope
REPLACE UNION ROAD BRIDGE OVER DURGIN BROOK (BR#078/132)

Strategy
TIER 5

Phase	Year	Funding	Program		
Preliminary Engineering	2035	324,136	SAB *		
Right of Way	2035	14,733	SAB *		
Construction	2035	2,473,746	MOBRR *		
		Total	\$2,812,616	Previous Funding	\$0
				Current TYP Funding	\$2,812,616
				Future Funding Required	\$0
				Total Project Cost	\$2,812,616

Comments None

# 2027 - 2036 Ten Year Plan

Pending Approval

8/14/2025

## BERLIN (43523)

Route/Road NH 16

Category INDIVIDUAL PROJECTS

Scope NH 16 ROADWAY IMPROVEMENTS FROM  
CLEVELAND BRIDGE/HUTCHINS STREET TO  
EXCHANGE ST.

Strategy TIER 5

Phase	Year	Funding	Program
Preliminary Engineering	2030	593,980	Federal-Aid-LPA
Right of Way	2033	35,714	Federal-Aid-LPA
Construction	2035	6,114,161	Federal-Aid-LPA
Total		\$6,743,855	
Previous Funding			\$0
Current TYP Funding			\$6,743,855
Future Funding Required			\$0
Total Project Cost			\$6,743,855

Comments NCC regional priority project introduced in the 2023-2032 Ten Year Plan.

## BERLIN (44174)

Route/Road NH 16 - MAIN AND PLEASANT STREET

Category INDIVIDUAL PROJECTS

Scope REHAB OF ROADS, SIDEWALKS & PARKING AREA,  
INSTALLATION OF A DOWNTOWN SNOW MELT  
SYSTEM. RAISE GRANT.

Strategy TIER 5

Phase	Year	Funding	Program
Construction	2027	7,566,564	RAISE GRANT
Construction	2028	7,566,564	RAISE GRANT
Construction	2029	3,783,280	RAISE GRANT
Total		\$18,916,408	
Previous Funding			\$1,590,323
Current TYP Funding			\$18,916,408
Future Funding Required			\$0
Total Project Cost			\$20,506,731

Comments None

# 2027 - 2036 Ten Year Plan

Pending Approval

8/14/2025

## BETHLEHEM (41575)

Route/Road NH 142

Category RED LIST BRIDGES

Scope ADDRESS RED LIST BRIDGE (099/152) CARRYING  
NH 142 OVER AMMONOOSUC RIVER IN TOWN OF  
BETHLEHEM

Strategy TIER 3

Phase	Year	Funding	Program		
Construction	2027	3,460,914	Bridg-T3-4-Rehab-Rcn		
		<b>Total</b>		<b>Previous Funding</b>	<b>\$1,029,996</b>
				<b>Current TYP Funding</b>	<b>\$3,460,914</b>
				<b>Future Funding Required</b>	<b>\$0</b>
				<b>Total Project Cost</b>	<b>\$4,490,910</b>

Comments None

## BETHLEHEM (45264)

Route/Road US ROUTE 302, NH ROUTE 142

Category MANDATED FEDERAL

Scope CONST. 1,500 LF OF 5' BITUM. SIDEWALK WITH  
GANITE CURB. INST.HIGH VISIBILITY SIGNS AND  
CROSSWALKS

Strategy TIER 5

Phase	Year	Funding	Program		
Preliminary Engineering	2030	105,513	TA *		
Preliminary Engineering	2031	47,209	TA *		
Right of Way	2031	12,402	TA *		
Construction	2034	1,000,598	TA *		
		<b>Total</b>		<b>Previous Funding</b>	<b>\$0</b>
				<b>Current TYP Funding</b>	<b>\$1,165,723</b>
				<b>Future Funding Required</b>	<b>\$0</b>
				<b>Total Project Cost</b>	<b>\$1,165,723</b>

Comments None

# 2027 - 2036 Ten Year Plan

Pending Approval

8/14/2025

## BETHLEHEM-LITTLETON (42437)

Route/Road I-93

Category PRESERVATION & MAINTENANCE

Scope REHABILITATION (4R) ON I-93 FROM MM 120.5 TO  
MM 125.0 INCLUDING RAMPS AT EXITS 40, 41, & 42.

Strategy TIER 1

Phase	Year	Funding	Program
Preliminary Engineering	2028	263,765	Pave-T1-Rehab
Preliminary Engineering	2029	411,804	Pave-T1-Rehab
Right of Way	2029	71,346	Pave-T1-Rehab
Total		\$746,914	
Previous Funding			\$0
Current TYP Funding			\$746,914
Future Funding Required			\$0
Total Project Cost			\$746,914

Comments Construction removed.

## BOSCAWEN (41578)

Route/Road US3/US4 (KING ST)

Category INDIVIDUAL PROJECTS

Scope MULTIMODAL & SAFETY IMPROVEMENTS TO KING  
ST BETWEEN HIGH ST & US3/US4 INTERSECTION  
(~2.3M)

Strategy TIER 2

Phase	Year	Funding	Program
Preliminary Engineering	2027	57,420	Federal-Aid Highway
Preliminary Engineering	2028	59,946	Federal-Aid Highway
Right of Way	2027	57,420	Federal-Aid Highway
Right of Way	2028	59,946	Federal-Aid Highway
Total		\$234,733	
Previous Funding			\$792,494
Current TYP Funding			\$234,733
Future Funding Required			\$0
Total Project Cost			\$1,027,227

Comments Construction removed. CNHRPC regional priority project introduced in the 2019-2028 Ten Year Plan.



# 2027 - 2036 Ten Year Plan

Pending Approval

8/14/2025

## BOSCAWEN (41900)

Route/Road LONG STREET

Category RED LIST BRIDGES

Scope LONG STREET OVER BEAVER DAM BROOK  
(068/145) BRIDGE REPLACEMENT.

Strategy TIER 4

Phase	Year	Funding	Program	
Construction	2027	104,400	BET-BMT-HQ	
Total		\$104,400	Previous Funding	\$0
			Current TYP Funding	\$104,400
			Future Funding Required	\$0
			Total Project Cost	\$104,400

Comments None

## BOSTON - MANCHESTER (68093P)

Route/Road BOSTON EXPRESS I93 OPERATING

Category TRANSIT

Scope BOSTON EXPRESS - OPERATING EXPENSES FOR  
I93 COMMUTER BUS SERVICES. ANNUAL PROJECT.

Strategy TIER 1

Phase	Year	Funding	Program	
Other	2028	8,719,488	FTA5307_NHDOT	
Other	2030	5,345,822	FTA5307_NHDOT	
Other	2032	5,826,604	FTA5307_NHDOT	
Total		\$19,891,914	Previous Funding	\$4,000,000
			Current TYP Funding	\$19,891,914
			Future Funding Required	\$0
			Total Project Cost	\$23,891,914

Comments None

# 2027 - 2036 Ten Year Plan

Pending Approval

8/14/2025

## BOW (24224)

**Route/Road** RIVER RD OVER BOW BOG BROOK

**Category** BRIDGES

**Scope** BRIDGE REPLACEMENT-RIVER RD OVER BOW BOG  
BROOK-BR. #184/127

**Strategy** TIER 5

Phase	Year	Funding	Program		
Construction	2027	797,188	SAB *		
		<b>Total</b>	<b>\$797,188</b>	<b>Previous Funding</b>	<b>\$877,336</b>
				<b>Current TYP Funding</b>	<b>\$797,188</b>
				<b>Future Funding Required</b>	<b>\$0</b>
				<b>Total Project Cost</b>	<b>\$1,674,524</b>

**Comments** None

## BOW (29641)

**Route/Road** NH 3A

**Category** INDIVIDUAL PROJECTS

**Scope** NH RTE 3A SAFETY IMPROVEMENTS AT THE  
INTERSECTIONS WITH RIVER ROAD AND  
GRANDVIEW ROAD

**Strategy** TIER 3

Phase	Year	Funding	Program		
Preliminary Engineering	2027	57,420	Federal-Aid Highway		
Right of Way	2027	307,048	Federal-Aid Highway		
		<b>Total</b>	<b>\$364,468</b>	<b>Previous Funding</b>	<b>\$954,107</b>
				<b>Current TYP Funding</b>	<b>\$364,468</b>
				<b>Future Funding Required</b>	<b>\$0</b>
				<b>Total Project Cost</b>	<b>\$1,318,575</b>

**Comments** Construction removed.

# 2027 - 2036 Ten Year Plan

Pending Approval

8/14/2025

**BOW-CONCORD (13742)**

Route/Road I-93

Category INDIVIDUAL PROJECTS

Scope I-93 WIDENING FROM SOUTH OF I-89 TO EXIT 14  
(TOLL) AND EXIT 14 TO MERRIMACK RIVER BRIDGE  
(FHWA).

Strategy TIER 1

Phase	Year	Funding	Program
Preliminary Engineering	2027	1,566,000	TPK *
Preliminary Engineering	2027	1,722,600	Federal-Aid Highway
Preliminary Engineering	2028	1,634,904	TPK *
Preliminary Engineering	2028	1,798,394	Federal-Aid Highway
Preliminary Engineering	2029	1,706,840	TPK *
Preliminary Engineering	2029	4,099,260	Federal-Aid Highway
Total		\$12,527,998	
		Previous Funding	\$18,867,106
		Current TYP Funding	\$12,527,998
		Future Funding Required	\$0
		Total Project Cost	\$31,395,104

Comments None

# 2027 - 2036 Ten Year Plan

Pending Approval

8/14/2025

**BOW-CONCORD (BRIDGES) (40817)**

Route/Road VARIOUS

Category RED LIST BRIDGES

Scope TO REHABILITATE AND RECONSTRUCT STATE RED LIST BRIDGES

Strategy ALL TIERS

Phase	Year	Funding	Program
Preliminary Engineering	2033	249,999	Federal-Aid Highway
Preliminary Engineering	2033	2,000,000	Federal-Aid Bridge
Preliminary Engineering	2034	250,001	Federal-Aid Highway
Preliminary Engineering	2034	1,999,999	Federal-Aid Bridge
Preliminary Engineering	2035	534,473	Federal-Aid Highway
Preliminary Engineering	2035	4,275,786	Federal-Aid Bridge
Preliminary Engineering	2036	250,000	Federal-Aid Highway
Preliminary Engineering	2036	1,999,999	Federal-Aid Bridge
Right of Way	2033	50,000	Federal-Aid Bridge
Right of Way	2034	50,000	Federal-Aid Bridge
Right of Way	2035	106,894	Federal-Aid Bridge
Right of Way	2036	50,000	Federal-Aid Bridge
Construction	2033	700,001	Federal-Aid Highway
Construction	2033	11,999,999	Federal-Aid Bridge
Construction	2034	700,000	Federal-Aid Highway
Construction	2034	11,999,999	Federal-Aid Bridge
Construction	2035	1,496,526	Federal-Aid Highway
Construction	2035	25,654,718	Federal-Aid Bridge
Construction	2036	700,000	Federal-Aid Highway
Construction	2036	11,999,999	Federal-Aid Bridge

Total	\$77,068,394	Previous Funding	\$0
		Current TYP Funding	\$77,068,394
		Future Funding Required	\$0
		Total Project Cost	\$77,068,394

Comments None

# 2027 - 2036 Ten Year Plan

Pending Approval

8/14/2025

## BRADFORD (45263)

Route/Road WEST MAIN STREET

Category MANDATED FEDERAL

Scope CONST. 2,400LF OF SIDEWALK ALONG WEST MAIN ST. FROM NH RTE 103 TO HIGH ST. INCLUDING CROSSWALKS

Strategy TIER 5

Phase	Year	Funding	Program	
Preliminary Engineering	2029	195,149	TA *	
Preliminary Engineering	2030	87,315	TA *	
Right of Way	2030	2,970	TA *	
Construction	2034	2,843,120	TA *	
Total		\$3,128,554		
			Previous Funding	\$0
			Current TYP Funding	\$3,128,554
			Future Funding Required	\$0
			Total Project Cost	\$3,128,554

Comments None

## BRISTOL (40636)

Route/Road NH 104

Category INDIVIDUAL PROJECTS

Scope ROADWAY WIDENING AND SHOULDERS FOR BIKE/PED TRAVEL FROM SCHOOL ST TO WEST OF DANFORTH BROOK RD

Strategy TIER 5

Phase	Year	Funding	Program	
Preliminary Engineering	2027	123,495	Federal-Aid Highway	
Right of Way	2027	145,881	Federal-Aid Highway	
Construction	2030	2,975,386	Federal-Aid Highway	
Total		\$3,244,763		
			Previous Funding	\$192,500
			Current TYP Funding	\$3,244,763
			Future Funding Required	\$0
			Total Project Cost	\$3,437,263

Comments None

# 2027 - 2036 Ten Year Plan

Pending Approval

8/14/2025

## BRISTOL (43429)

Route/Road NH 3A

Category BRIDGES

Scope ADDRESS TWO BRIDGES CARRYING NH3A OVER  
NEWFOUND RIVER (BR. NOS. 100/082 AND 109/061)

Strategy TIER 3

Phase	Year	Funding	Program
Preliminary Engineering	2027	182,042	Bridg-T3-4-Rehab-Rcn
Preliminary Engineering	2028	158,376	Bridg-T3-4-Rehab-Rcn
Preliminary Engineering	2030	103,572	Bridg-T3-4-Rehab-Rcn
Right of Way	2027	18,204	Bridg-T3-4-Rehab-Rcn
Construction	2034	5,588,550	Bridg-T3-4-Rehab-Rcn
Construction	2035	6,482,719	Bridg-T3-4-Rehab-Rcn
Total		\$12,533,463	
		Previous Funding	\$813,724
		Current TYP Funding	\$12,533,463
		Future Funding Required	\$0
		Total Project Cost	\$13,347,187

Comments None

## BROOKLINE (40662)

Route/Road NH 13 AND OLD MILFORD RD

Category INDIVIDUAL PROJECTS

Scope SCOPE MAY INCLUDE CONSTRUCTION OF A  
SOUTHBOUND LEFT TURN LANE FROM NH 13  
ONTO OLD MILFORD RD.

Strategy TIER 2

Phase	Year	Funding	Program
Preliminary Engineering	2027	57,420	Federal-Aid Highway
Total		\$57,420	
		Previous Funding	\$718,663
		Current TYP Funding	\$57,420
		Future Funding Required	\$0
		Total Project Cost	\$776,083

Comments Construction removed.

# 2027 - 2036 Ten Year Plan

Pending Approval

8/14/2025

## BROOKLINE (43768)

Route/Road NH 13 AND SOUTH MAIN STREET

Category MANDATED FEDERAL

Scope INTERSECTION SAFETY IMPROVEMENTS, WHICH  
MAY INCLUDE THOSE RECOMMENDED BY THE  
2021 ROAD SAFETY AUDIT

Strategy TIER 2

Phase	Year	Funding	Program		
Construction	2027	2,716,898	HSIP		
		<b>Total</b>		<b>Previous Funding</b>	<b>\$772,035</b>
				<b>Current TYP Funding</b>	<b>\$2,716,898</b>
				<b>Future Funding Required</b>	<b>\$0</b>
				<b>Total Project Cost</b>	<b>\$3,488,933</b>

Comments None

## CAMPTON (41472)

Route/Road NH 49

Category RED LIST BRIDGES

Scope ADDRESS BRIDGE CARRYING NH 49 OVER  
PEMIGEWASSET RIVER IN THE TOWN OF  
CAMPTON (124/129)

Strategy TIER 3

Phase	Year	Funding	Program		
Construction	2030	1,306,757	Bridg-T3-4-Rehab-Rcn		
Construction	2031	5,457,015	Bridg-T3-4-Rehab-Rcn		
		<b>Total</b>		<b>Previous Funding</b>	<b>\$825,000</b>
				<b>Current TYP Funding</b>	<b>\$6,763,772</b>
				<b>Future Funding Required</b>	<b>\$0</b>
				<b>Total Project Cost</b>	<b>\$7,588,772</b>

Comments None

## CAMPTON (43955)

Route/Road NH ROUTE 175

Category MANDATED FEDERAL

Scope REPLACEMENT OF A 3.5' W X 6' H STONE BOX  
CULVERT (ROUTE 175) LOCATED 0.4 MI. NORTH OF  
PULIFIER RD.

Strategy ALL TIERS

Phase	Year	Funding	Program		
Construction	2027	858,889	BET-DRG-HQ		
		<b>Total</b>		<b>Previous Funding</b>	<b>\$953,820</b>
				<b>Current TYP Funding</b>	<b>\$858,889</b>
				<b>Future Funding Required</b>	<b>\$0</b>
				<b>Total Project Cost</b>	<b>\$1,812,709</b>

Comments None

# 2027 - 2036 Ten Year Plan

Pending Approval

8/14/2025

## CANAAN (26704)

**Route/Road** TRANSFER STATION RD OVE ORANGE BROOK  
(#191/080)

**Category** BRIDGES

**Scope** BRIDGE REPLACEMENT-TRANSFER STATION ROAD  
OVER ORANGE BRK (#191/080)

**Strategy** TIER 5

Phase	Year	Funding	Program
Preliminary Engineering	2028	217,987	SAB *
Right of Way	2028	10,899	SAB *
Construction	2028	1,504,112	MOBRR *
<b>Total</b>		<b>\$1,732,998</b>	
			<b>Previous Funding</b>
			<b>\$0</b>
			<b>Current TYP Funding</b>
			<b>\$1,732,998</b>
			<b>Future Funding Required</b>
			<b>\$0</b>
			<b>Total Project Cost</b>
			<b>\$1,732,998</b>

**Comments** None

## CANAAN (41406)

**Route/Road** GRISTMILL HILL ROAD OVER INDIAN RIVER

**Category** BRIDGES

**Scope** BRIDGE REHABILITATION/REPLACEMENT;  
GRISTMILL HILL ROAD OVER INDIAN RIVER-BR.  
#172/070

**Strategy** TIER 5

Phase	Year	Funding	Program
Construction	2027	1,378,080	Bridg-LPA-Rehab-Rcn
<b>Total</b>		<b>\$1,378,080</b>	
			<b>Previous Funding</b>
			<b>\$654,069</b>
			<b>Current TYP Funding</b>
			<b>\$1,378,080</b>
			<b>Future Funding Required</b>
			<b>\$0</b>
			<b>Total Project Cost</b>
			<b>\$2,032,149</b>

**Comments** None



# 2027 - 2036 Ten Year Plan

Pending Approval

8/14/2025

## CANDIA - RAYMOND (43839)

Route/Road NH ROUTE 101

Category PRESERVATION & MAINTENANCE

Scope REHABILITATION/RECONSTRUCTION OF A  
SECTION NH ROUTE 101

Strategy TIER 1

Phase	Year	Funding	Program
Construction	2027	5,047,916	Pave-T1-Rehab
Construction	2028	17,944,104	Pave-T1-Rehab
Total		\$22,992,020	
		Previous Funding	\$3,485,000
		Current TYP Funding	\$22,992,020
		Future Funding Required	\$0
		Total Project Cost	\$26,477,020

Comments None

## CANDIA (41592)

Route/Road NH43/NH27/RAYMOND RD

Category INDIVIDUAL PROJECTS

Scope SAFETY & OPERATIONAL IMPROVEMENTS TO  
INTERSECTIONS OF NH 27; NH 43 & RAYMOND  
ROAD (~. 1M)

Strategy TIER 3

Phase	Year	Funding	Program
Preliminary Engineering	2027	114,840	Federal-Aid Highway
Construction	2028	2,397,859	None-Highway
Construction	2029	2,979,004	Federal-Aid Highway
Total		\$5,491,704	
		Previous Funding	\$1,112,847
		Current TYP Funding	\$5,491,704
		Future Funding Required	\$0
		Total Project Cost	\$6,604,550

Comments SNHPC regional priority project introduced in the 2019-2028 Ten Year Plan.

# 2027 - 2036 Ten Year Plan

Pending Approval

8/14/2025

## CARROLL (44416)

Route/Road US 302

Category BRIDGES

Scope ADDRESS BRIDGE (162/127) CARRYING US 302  
OVER AMMONOOSUC RIVER IN TOWN OF  
CARROLL

Strategy TIER 2

Phase	Year	Funding	Program	
Preliminary Engineering	2029	269,204	Bridg-T1-2-Rehab-Rcn	
Right of Way	2030	70,262	Bridg-T1-2-Rehab-Rcn	
Construction	2031	7,482,089	Bridg-T1-2-Rehab-Rcn	
Total		\$7,821,555	Previous Funding	\$591,453
			Current TYP Funding	\$7,821,555
			Future Funding Required	\$0
			Total Project Cost	\$8,413,008

Comments None

## CARROLL (44758)

Route/Road US 302

Category INDIVIDUAL PROJECTS

Scope US 302 SLOPE REPAIRS ALONG AMMONOOSUC  
RIVER (B58 STORM PROJECT STM 77777)

Strategy TIER 2

Phase	Year	Funding	Program	
Construction	2027	1,668,312	Emergency-FHWA	
Total		\$1,668,312	Previous Funding	\$642,779
			Current TYP Funding	\$1,668,312
			Future Funding Required	\$0
			Total Project Cost	\$2,311,091

Comments None

# 2027 - 2036 Ten Year Plan

Pending Approval

8/14/2025

## CENTER HARBOR (45256)

Route/Road NH ROUTES 25 AND 25B

Category MANDATED FEDERAL

Scope CONST. 2,325 LF OF SIDEWALK AND 3 NEW  
CROSSWALKS AND ASSOCIATED ADA  
COMPONENTS

Strategy TIER 5

Phase	Year	Funding	Program	
Preliminary Engineering	2027	83,340	TA *	
Preliminary Engineering	2029	38,930	TA *	
Right of Way	2029	17,068	TA *	
Construction	2030	1,002,526	TA *	
Total		\$1,141,864		
			Previous Funding	\$0
			Current TYP Funding	\$1,141,864
			Future Funding Required	\$0
			Total Project Cost	\$1,141,864

Comments None

## CENTRAL TURNPIKE PAVING (44505)

Route/Road CENTRAL TURNPIKE PAVING

Category PRESERVATION & MAINTENANCE

Scope CENTRAL TURNPIKE PAVING

Strategy TIER 1

Phase	Year	Funding	Program	
Construction	2027	2,008,447	TRR *	
Total		\$2,008,447		
			Previous Funding	\$2,265,000
			Current TYP Funding	\$2,008,447
			Future Funding Required	\$0
			Total Project Cost	\$4,273,447

Comments None

# 2027 - 2036 Ten Year Plan

Pending Approval

8/14/2025

## CHARLESTOWN (40667)

Route/Road NH 12

Category INDIVIDUAL PROJECTS

Scope RECONSTRUCT OR REHABILITATE FROM NH 12A IN  
SOUTHERN CHARLESTOWN TO ALMAR STREET  
(APPROX 2.4 MILES)

Strategy TIER 2

Phase	Year	Funding	Program
Construction	2028	5,231,693	Federal-Aid Highway
Construction	2029	9,046,187	Federal-Aid Highway
Total		\$14,277,880	
Previous Funding			\$3,817,017
Current TYP Funding			\$14,277,880
Future Funding Required			\$0
Total Project Cost			\$18,094,897

Comments None

## CHARLESTOWN (44337)

Route/Road BRIDGE STREET

Category BRIDGES

Scope REPLACE BRIDGE STREET BRIDGE OVER NECRR  
(BR#152/053)

Strategy TIER 5

Phase	Year	Funding	Program
Preliminary Engineering	2032	582,660	SAB *
Right of Way	2032	12,948	SAB *
Construction	2032	3,291,384	MOBRR *
Total		\$3,886,992	
Previous Funding			\$0
Current TYP Funding			\$3,886,992
Future Funding Required			\$0
Total Project Cost			\$3,886,992

Comments None

# 2027 - 2036 Ten Year Plan

Pending Approval

8/14/2025

## CHARLESTOWN, NH - SPRINGFIELD, VT (41478)

Route/Road NH 11

Category BRIDGES

Scope ADDRESS BRIDGE CARRYING NH 11 OVER CONN  
RIVER BETWEEN CHARLESTOWN, NH AND  
SPRINGFIELD, VT (135/052)

Strategy TIER 2

Phase	Year	Funding	Program		
Construction	2027	6,947,820	Bridg-T3-4-Main-Pres		
		<b>Total</b>		<b>Previous Funding</b>	<b>\$687,500</b>
				<b>Current TYP Funding</b>	<b>\$6,947,820</b>
				<b>Future Funding Required</b>	<b>\$0</b>
				<b>Total Project Cost</b>	<b>\$7,635,320</b>

Comments None

## CHESTER (41848)

Route/Road NH 102

Category MANDATED FEDERAL

Scope NH 102 / NH 121 INTERSECTION SAFETY  
IMPROVEMENTS

Strategy TIER 3

Phase	Year	Funding	Program		
Construction	2027	2,423,653	HSIP		
		<b>Total</b>		<b>Previous Funding</b>	<b>\$907,500</b>
				<b>Current TYP Funding</b>	<b>\$2,423,653</b>
				<b>Future Funding Required</b>	<b>\$0</b>
				<b>Total Project Cost</b>	<b>\$3,331,153</b>

Comments None

# 2027 - 2036 Ten Year Plan

Pending Approval

8/14/2025

## CHESTER (44322)

Route/Road HANSON ROAD BRIDGE

Category BRIDGES

Scope REPLACE HANSON ROAD BRIDGE OVER EXETER  
RIVER 170/135

Strategy TIER 5

Phase	Year	Funding	Program
Preliminary Engineering	2029	295,852	SAB *
Right of Way	2029	11,379	SAB *
Construction	2029	2,241,650	MOBRR *
Total		\$2,548,881	
Previous Funding			\$0
Current TYP Funding			\$2,548,881
Future Funding Required			\$0
Total Project Cost			\$2,548,881

Comments None

## CLAREMONT (40577)

Route/Road CLAREMONT MUNICIPAL AIRPORT

Category AIRPORT

Scope PRESERVATION, MODERNIZATION, AND/OR  
EXPANSION OF AIRPORT FACILITIES; PLANNING  
STUDIES.

Strategy ALL TIERS

Phase	Year	Funding	Program
Other	2027	290,000	AIP
Other	2028	143,872	AIP
Other	2029	379,297	AIP
Other	2030	380,147	AIP
Other	2031	206,706	AIP
Other	2032	215,801	AIP
Other	2033	405,532	AIP
Other	2034	940,834	AIP
Total		\$2,962,188	
Previous Funding			\$688,889
Current TYP Funding			\$2,962,188
Future Funding Required			\$0
Total Project Cost			\$3,651,077

Comments None

# 2027 - 2036 Ten Year Plan

Pending Approval

8/14/2025

## CLAREMONT (43530)

Route/Road NH 103

Category INDIVIDUAL PROJECTS

Scope ROADWAY RECONSTRUCTION (PHASE 1) OF NH  
103 FROM CITIZEN TO WEST ST. INTERSECTIONS.

Strategy TIER 5

Phase	Year	Funding	Program
Preliminary Engineering	2030	497,146	Federal-Aid-LPA
Right of Way	2033	14,286	Federal-Aid-LPA
Construction	2035	4,272,428	Federal-Aid-LPA
Total		\$4,783,860	
Previous Funding			\$0
Current TYP Funding			\$4,783,860
Future Funding Required			\$0
Total Project Cost			\$4,783,860

Comments UVLSRPC regional priority project introduced in the 2023-2032 Ten Year Plan.

## CLAREMONT (43726)

Route/Road BROAD STREET / MONADNOCK PARK

Category MANDATED FEDERAL

Scope CONST. 1,500LF SW ON BROAD ST., 1,950LF OF  
PED. PATH AT MANADNOCK PARK, 2,300LF OF RAIL  
TRAIL

Strategy TIER 5

Phase	Year	Funding	Program
Construction	2028	1,200,347	TA *
Total		\$1,200,347	
Previous Funding			\$220,000
Current TYP Funding			\$1,200,347
Future Funding Required			\$0
Total Project Cost			\$1,420,347

Comments None

# 2027 - 2036 Ten Year Plan

Pending Approval

8/14/2025

## COLEBROOK (40651)

**Route/Road** HARVEY SWELL ROAD OVER EAST BRANCH

**Category** BRIDGES

**Scope** BRIDGE REHABILITATION-HARVEY SWELL ROAD  
OVER EAST BRANCH MOHAWK RIVER-BR. #190/109

**Strategy** TIER 5

Phase	Year	Funding	Program		
Construction	2027	218,261	SAB *		
<b>Total</b>		<b>\$218,261</b>		<b>Previous Funding</b>	<b>\$617,508</b>
				<b>Current TYP Funding</b>	<b>\$218,261</b>
				<b>Future Funding Required</b>	<b>\$0</b>
				<b>Total Project Cost</b>	<b>\$835,769</b>

**Comments** None

## COLEBROOK (40655)

**Route/Road** PLEASANT STREET OVER MOHAWK RIVER

**Category** BRIDGES

**Scope** BRIDGE REHABILITATION-PLEASANT STREET  
OVER MOHAWK RIVER-BR. #050/099

**Strategy** TIER 5

Phase	Year	Funding	Program		
Preliminary Engineering	2028	217,987	SAB *		
Right of Way	2028	6,540	SAB *		
Construction	2027	507,939	MOBRR *		
<b>Total</b>		<b>\$732,466</b>		<b>Previous Funding</b>	<b>\$0</b>
				<b>Current TYP Funding</b>	<b>\$732,466</b>
				<b>Future Funding Required</b>	<b>\$0</b>
				<b>Total Project Cost</b>	<b>\$732,466</b>

**Comments** None



# 2027 - 2036 Ten Year Plan

Pending Approval

8/14/2025

## CONCORD (40565)

Route/Road CONCORD MUNICIPAL AIRPORT

Category AIRPORT

Scope PRESERVATION, MODERNIZATION, AND/OR  
EXPANSION OF AIRPORT FACILITIES; PLANNING  
STUDIES.

Strategy ALL TIERS

Phase	Year	Funding	Program	
Other	2027	817,800	AIP	
Other	2028	1,211,040	AIP	
Other	2029	7,864,106	AIP	
Other	2031	1,136,879	AIP	
Other	2032	1,654,468	AIP	
Other	2033	2,129,041	AIP	
Other	2034	2,328,563	AIP	
Total		\$17,141,896		
			Previous Funding	\$5,200,000
			Current TYP Funding	\$17,141,896
			Future Funding Required	\$0
			Total Project Cost	\$22,341,896

Comments None

## CONCORD (41212)

Route/Road NH ROUTE 9 (LOUDON RD) OVER MERRIMACK  
RIVER

Category BRIDGES

Scope BRIDGE REHABILITATION AND WIDENING NH9  
(LOUDON RD) OVER MERRIMACK RIVER BR.  
#163/111 RED LIST

Strategy TIER 5

Phase	Year	Funding	Program	
Preliminary Engineering	2027	2,399,069	SAB *	
Right of Way	2027	107,323	SAB *	
Construction	2027	11,341,108	Bridg-LPA-Rehab-Rcn	
Construction	2028	11,840,118	Bridg-LPA-Rehab-Rcn	
Total		\$25,687,618		
			Previous Funding	\$0
			Current TYP Funding	\$25,687,618
			Future Funding Required	\$0
			Total Project Cost	\$25,687,618

Comments None

# 2027 - 2036 Ten Year Plan

Pending Approval

8/14/2025

## CONCORD (41411)

Route/Road NH ARFF TRAINING FACILITY

Category AIRPORT

Scope PRESERVATION, MODERNIZATION, AND/OR  
EXPANSION OF ARFF TRAINING FACILITIES;  
PLANNING STUDIES.

Strategy ALL TIERS

Phase	Year	Funding	Program
Other	2027	174,000	AIP
Other	2028	121,104	AIP
Other	2030	197,994	AIP
Other	2032	431,600	AIP
Total		\$924,698	
Previous Funding			\$1,666,667
Current TYP Funding			\$924,698
Future Funding Required			\$0
Total Project Cost			\$2,591,365

Comments None

## CONCORD (41468)

Route/Road I-93 NB & SB

Category BRIDGES

Scope ADDRESS PRIORITY BRIDGES CARRYING I-93 NB &  
SB OVER MERRIMACK RIVER (136/117 & 136/116) IN  
CONCORD

Strategy TIER 1

Phase	Year	Funding	Program
Preliminary Engineering	2029	794,818	Bridg-HIB-Rehab-Rcn
Preliminary Engineering	2029	794,818	Bridg-T1-2-Rehab-Rcn
Right of Way	2029	84,228	Bridg-HIB-Rehab-Rcn
Right of Way	2029	84,228	Bridg-T1-2-Rehab-Rcn
Construction	2032	3,359,024	Bridg-HIB-Rehab-Rcn
Construction	2032	3,359,024	Bridg-T1-2-Rehab-Rcn
Construction	2033	6,763,389	Bridg-T1-2-Rehab-Rcn
Construction	2033	7,644,853	Bridg-HIB-Rehab-Rcn
Construction	2034	8,588,515	Bridg-HIB-Rehab-Rcn
Construction	2034	9,248,896	Bridg-T1-2-Rehab-Rcn
Total		\$40,721,795	
Previous Funding			\$2,629,864
Current TYP Funding			\$40,721,795
Future Funding Required			\$0
Total Project Cost			\$43,351,658

Comments None

# 2027 - 2036 Ten Year Plan

Pending Approval

8/14/2025

## CONCORD (42574)

**Route/Road** US ROUTE 202 & NH ROUTE 9

**Category** RED LIST BRIDGES

**Scope** ADDRESS RED LIST BRIDGE (147/028) CARRYING  
US 202 & NH 9 OVER ASH BROOK IN THE CITY OF  
CONCORD

**Strategy** TIER 2

Phase	Year	Funding	Program		
Construction	2029	1,251,683	Bridg-T1-2-Rehab-Rcn		
		<b>Total</b>		<b>Previous Funding</b>	<b>\$495,000</b>
				<b>Current TYP Funding</b>	<b>\$1,251,683</b>
				<b>Future Funding Required</b>	<b>\$0</b>
				<b>Total Project Cost</b>	<b>\$1,746,683</b>

**Comments** None

## CONCORD (42614)

**Route/Road** US 3

**Category** INDIVIDUAL PROJECTS

**Scope** US3 WIDENING BETWEEN GARVINS FALLS ROAD  
AND AIRPORT ROAD.

**Strategy** TIER 2

Phase	Year	Funding	Program		
Preliminary Engineering	2029	56,895	Federal-Aid-LPA		
Right of Way	2030	627,709	Federal-Aid-LPA		
Construction	2032	660,887	NON-PAR (other)		
Construction	2032	5,195,543	Federal-Aid-LPA		
		<b>Total</b>		<b>Previous Funding</b>	<b>\$0</b>
				<b>Current TYP Funding</b>	<b>\$6,541,033</b>
				<b>Future Funding Required</b>	<b>\$0</b>
				<b>Total Project Cost</b>	<b>\$6,541,033</b>

**Comments** None

# 2027 - 2036 Ten Year Plan

Pending Approval

8/14/2025

## CONCORD (43428)

Route/Road I-89 NB & SB

Category RED LIST BRIDGES

Scope ADDRESS 2 RED LIST BRS. (PIER REPAIRS)  
CARRYING I-89 OVER TURKEY POND (BR. NOS.  
165/029 & 166/029)

Strategy TIER 1

Phase	Year	Funding	Program
Preliminary Engineering	2028	136,250	Bridg-T1-2-Rehab-Rcn
Preliminary Engineering	2029	284,491	Bridg-T1-2-Rehab-Rcn
Preliminary Engineering	2030	148,504	Bridg-T1-2-Rehab-Rcn
Right of Way	2030	101,633	Bridg-T1-2-Rehab-Rcn
Construction	2031	3,255,804	Bridg-T1-2-Rehab-Rcn
Total		\$3,926,682	
Previous Funding			\$0
Current TYP Funding			\$3,926,682
Future Funding Required			\$0
Total Project Cost			\$3,926,682

Comments None

## CONCORD (43732)

Route/Road N/A - RAIL TRAIL

Category MANDATED FEDERAL

Scope CONST. 1.79 MILES OF 10' WIDE PAVED MULTI-USE  
PATH BETWEEN SEWALLS FALLS RD. AND  
BOSCAWEN TOWN LINE

Strategy TIER 6

Phase	Year	Funding	Program
Preliminary Engineering	2030	181,229	TA *
Preliminary Engineering	2031	81,088	TA *
Right of Way	2031	12,750	TA *
Construction	2032	113,942	NON-PAR (other)
Construction	2032	1,602,591	TA *
Total		\$1,991,600	
Previous Funding			\$0
Current TYP Funding			\$1,991,600
Future Funding Required			\$0
Total Project Cost			\$1,991,600

Comments None

# 2027 - 2036 Ten Year Plan

Pending Approval

8/14/2025

## CONCORD (44298)

Route/Road SOUTH ST/CLINTON ST/BROADWAY

Category MANDATED FEDERAL

Scope CON A ROUNDABOUT ON SOUTH ST,CLINTON ST  
&BROADWAY AND IMPRVMNTS TO NEARBY  
INTERS. BROADWAY & WEST

Strategy TIER 5

Phase	Year	Funding	Program
Preliminary Engineering	2028	42,099	CMAQ *
Right of Way	2028	108,994	CMAQ *
Construction	2030	3,363,193	CMAQ *
Total		\$3,514,286	
Previous Funding			\$90,125
Current TYP Funding			\$3,514,286
Future Funding Required			\$0
Total Project Cost			\$3,604,411

Comments None

## CONCORD (44326)

Route/Road IRON WORKS ROAD

Category BRIDGES

Scope REPLACE IRON WORKS ROAD BRIDGE OVER  
TURKEY RIVER (BR#190/067)

Strategy TIER 5

Phase	Year	Funding	Program
Preliminary Engineering	2032	401,388	SAB *
Right of Way	2032	12,948	SAB *
Construction	2032	2,996,169	SAB *
Total		\$3,410,506	
Previous Funding			\$0
Current TYP Funding			\$3,410,506
Future Funding Required			\$0
Total Project Cost			\$3,410,506

Comments None

# 2027 - 2036 Ten Year Plan

Pending Approval

8/14/2025

## CONCORD (45252)

Route/Road MERRIMACK RIVER GREENWAY TRAIL

Category MANDATED FEDERAL

Scope DESIGN, PERMIT AND CONST. AN APPROX.  
0.33-MILE BOARDWALK OVER WETLANDS TO  
CONNECT GREENWAY TRAIL

Strategy TIER 5

Phase	Year	Funding	Program	
Preliminary Engineering	2027	328,860	TA *	
Preliminary Engineering	2029	153,616	TA *	
Right of Way	2029	11,379	TA *	
Construction	2032	5,069,146	TA *	
Total		\$5,563,000		
			Previous Funding	\$0
			Current TYP Funding	\$5,563,000
			Future Funding Required	\$0
			Total Project Cost	\$5,563,000

Comments None

## CONWAY (41402)

Route/Road WASHINGTON STREET OVER SWIFT RIVER

Category BRIDGES

Scope BRIDGE REHABILITATION-WASHINGTON STREET  
OVER SWIFT RIVER  
BR. #164/063

Strategy TIER 4

Phase	Year	Funding	Program	
Preliminary Engineering	2035	353,603	SAB *	
Construction	2035	2,593,087	MOBRR *	
Total		\$2,946,690		
			Previous Funding	\$0
			Current TYP Funding	\$2,946,690
			Future Funding Required	\$0
			Total Project Cost	\$2,946,690

Comments None

# 2027 - 2036 Ten Year Plan

Pending Approval

8/14/2025

## CORNISH (44417)

Route/Road CORNISH TOLL BRIDGE ROAD

Category RED LIST BRIDGES

Scope ADDRESS THE RED LIST BRIDGE (064/108)  
CARRYING CORNISH TOLL BRIDGE ROAD OVER  
CONNECTICUT RIVER

Strategy TIER 4

Phase	Year	Funding	Program
Preliminary Engineering	2028	386,788	Bridg-T3-4-Rehab-Rcn
Right of Way	2029	67,301	Bridg-T3-4-Rehab-Rcn
Construction	2030	11,101,439	Bridg-T3-4-Rehab-Rcn
Total		\$11,555,528	
Previous Funding			\$946,325
Current TYP Funding			\$11,555,528
Future Funding Required			\$0
Total Project Cost			\$12,501,852

Comments None

## DALTON (45192)

Route/Road NH 135

Category BRIDGES

Scope NH 135 REPLACEMENT OF TEMPORARY BRIDGE  
OVER BROOK RESULTING FROM STORM DAMAGE  
TO BR. NO. 082/121.

Strategy TIER 3

Phase	Year	Funding	Program
Preliminary Engineering	2027	234,900	Emergency-FHWA
Right of Way	2027	104,400	Emergency-FHWA
Construction	2030	5,939,802	Emergency-FHWA
Total		\$6,279,102	
Previous Funding			\$450,000
Current TYP Funding			\$6,279,102
Future Funding Required			\$0
Total Project Cost			\$6,729,102

Comments None

# 2027 - 2036 Ten Year Plan

Pending Approval

8/14/2025

## DANBURY (40395)

Route/Road US 4

Category BRIDGES

Scope US 4 OVER SMITH RIVER BRIDGE REHABILITATION  
OR REPLACEMENT (BR. NO. 138/094)

Strategy TIER 2

Phase	Year	Funding	Program
Preliminary Engineering	2028	239,786	Bridg-T1-2-Rehab-Rcn
Right of Way	2029	125,168	Bridg-T1-2-Rehab-Rcn
Construction	2032	4,726,334	Bridg-T1-2-Rehab-Rcn
Total		\$5,091,288	
			Previous Funding
			\$330,000
			Current TYP Funding
			\$5,091,288
			Future Funding Required
			\$0
			Total Project Cost
			\$5,421,288

Comments None

## DANBURY (44307)

Route/Road BOHONNON ROAD

Category BRIDGES

Scope REPLACE BOHONNON ROAD BRIDGE OVER WILD  
MEADOW BROOK  
(BR#112/108)

Strategy TIER 5

Phase	Year	Funding	Program
Preliminary Engineering	2028	217,987	SAB *
Right of Way	2028	10,899	SAB *
Construction	2028	1,653,433	MOBRR *
Total		\$1,882,319	
			Previous Funding
			\$0
			Current TYP Funding
			\$1,882,319
			Future Funding Required
			\$0
			Total Project Cost
			\$1,882,319

Comments None



# 2027 - 2036 Ten Year Plan

Pending Approval

8/14/2025

## DANBURY (45018)

Route/Road NH 104 OVER TAYLOR BROOK

Category BRIDGES

Scope ADDRESS METAL PIPE BRIDGE CARRYING NH 104  
OVER TAYLOR BROOK (BR. NO. 119/145)

Strategy TIER 2

Phase	Year	Funding	Program
Preliminary Engineering	2029	1,001,346	Bridg-T1-2-Rehab-Rcn
Preliminary Engineering	2032	854,569	Bridg-T1-2-Rehab-Rcn
Right of Way	2034	232,856	Bridg-T1-2-Rehab-Rcn
Construction	2036	10,997,932	Bridg-T1-2-Rehab-Rcn
Total		\$13,086,703	
			Previous Funding
			\$0
			Current TYP Funding
			\$13,086,703
			Future Funding Required
			\$0
			Total Project Cost
			\$13,086,703

Comments None

## DEERFIELD (44311)

Route/Road BLAKES HILL RD

Category BRIDGES

Scope REPLACE BLAKES HILL RD BRIDGE OVER LAMPREY  
RIVER (BRG#139/127)

Strategy TIER 5

Phase	Year	Funding	Program
Preliminary Engineering	2029	227,579	SAB *
Right of Way	2029	11,379	SAB *
Construction	2029	1,681,806	SAB *
Total		\$1,920,764	
			Previous Funding
			\$0
			Current TYP Funding
			\$1,920,764
			Future Funding Required
			\$0
			Total Project Cost
			\$1,920,764

Comments None

# 2027 - 2036 Ten Year Plan

Pending Approval

8/14/2025

## DERRY - LONDONDERRY (13065)

Route/Road I-93

Category INDIVIDUAL PROJECTS

Scope I-93 EXIT 4A - PRELIM., FINAL DESIGN, ROW &  
CONSTRUCTION OF NEW INTERCHANGE AND  
CONNECTING ROADWAY

Strategy TIER 1

Phase	Year	Funding	Program
Right of Way	2027	114,840	Federal-Aid Highway
Right of Way	2028	119,893	Federal-Aid Highway
Total		\$234,733	
Previous Funding			\$38,346,051
Current TYP Funding			\$234,733
Future Funding Required			\$0
Total Project Cost			\$38,580,784

Comments None

## DERRY (43736)

Route/Road N/A RAIL TRAIL

Category MANDATED FEDERAL

Scope CONST. 1,900 LF OF RAIL TRAIL IMP. FROM THE  
EXISTING DERRY RAIL TRAIL TO THE  
LONDONDERRY TOWN LINE

Strategy TIER 6

Phase	Year	Funding	Program
Construction	2027	391,665	TA *
Construction	2028	408,898	TA *
Total		\$800,563	
Previous Funding			\$115,000
Current TYP Funding			\$800,563
Future Funding Required			\$0
Total Project Cost			\$915,563

Comments None

# 2027 - 2036 Ten Year Plan

Pending Approval

8/14/2025

## DERRY-LONDON DERRY (13065C)

Route/Road TSIENNETO ROAD

Category INDIVIDUAL PROJECTS

Scope CONSTRUCTION OF TSIENNETO ROAD FROM  
13065B EASTERLY TO THE NH ROUTE 102  
INTERSECTION

Strategy TIER 1

Phase	Year	Funding	Program
Preliminary Engineering	2027	172,260	Federal-Aid Highway
Preliminary Engineering	2028	179,839	Federal-Aid Highway
Preliminary Engineering	2029	125,168	Federal-Aid Highway
Construction	2027	606,435	Other Fed Aid
Construction	2027	2,727,125	Federal-Aid Other
Construction	2028	606,658	NON-PAR (other)
Construction	2028	2,436,105	Federal-Aid Highway
Construction	2028	12,097,988	Federal-Aid Other
Construction	2029	12,532,291	Federal-Aid Other
Total		\$31,483,869	
Previous Funding			\$4,712,083
Current TYP Funding			\$31,483,869
Future Funding Required			\$0
Total Project Cost			\$36,195,952

Comments None

## DISTRICT 1 (16161O)

Route/Road VARIOUS

Category PRESERVATION & MAINTENANCE

Scope RESURFACING VARIOUS TIER 2, 3 AND 4  
ROADWAYS IN DISTRICT 1.

Strategy TIER 3

Phase	Year	Funding	Program
Construction	2027	200,970	Pave-T3-4-Rehab
Construction	2027	461,427	Pave-T2-Resurf
Construction	2027	1,505,667	Pave-T3-4-Resurf
Total		\$2,168,064	
Previous Funding			\$820,225
Current TYP Funding			\$2,168,064
Future Funding Required			\$0
Total Project Cost			\$2,988,289

Comments None

# 2027 - 2036 Ten Year Plan

Pending Approval

8/14/2025

## DISTRICT 1 (16161P)

Route/Road VARIOUS

Category PRESERVATION & MAINTENANCE

Scope RESURFACING VARIOUS TIER 2, 3, AND 4  
ROADWAYS IN DISTRICT 1

Strategy TIER 3

Phase	Year	Funding	Program
Preliminary Engineering	2027	29	Pave-T3-4-Resurf
Construction	2027	86,130	Pave-T3-4-Rehab
Construction	2027	197,754	Pave-T2-Resurf
Construction	2027	645,286	Pave-T3-4-Resurf
Construction	2028	175,403	Pave-T3-4-Rehab
Construction	2028	481,730	Pave-T2-Resurf
Construction	2028	1,571,917	Pave-T3-4-Resurf
Total		\$3,158,249	<div> <div>Previous Funding</div> <div>\$0</div> </div> <div> <div>Current TYP Funding</div> <div>\$3,158,249</div> </div> <div> <div>Future Funding Required</div> <div>\$0</div> </div> <div> <div>Total Project Cost</div> <div>\$3,158,249</div> </div>

Comments None

## DISTRICT 2 (16162O)

Route/Road VARIOUS

Category PRESERVATION & MAINTENANCE

Scope RESURFACING VARIOUS TIER 2, 3, AND 4  
ROADWAYS IN DISTRICT 2.

Strategy TIER 3

Phase	Year	Funding	Program
Construction	2027	172,834	Pave-T3-4-Rehab
Construction	2027	395,509	Pave-T2-Resurf
Construction	2027	1,290,227	Pave-T3-4-Resurf
Total		\$1,858,571	<div> <div>Previous Funding</div> <div>\$702,925</div> </div> <div> <div>Current TYP Funding</div> <div>\$1,858,571</div> </div> <div> <div>Future Funding Required</div> <div>\$0</div> </div> <div> <div>Total Project Cost</div> <div>\$2,561,496</div> </div>

Comments None

# 2027 - 2036 Ten Year Plan

Pending Approval

8/14/2025

## DISTRICT 2 (16162P)

Route/Road VARIOUS

Category PRESERVATION & MAINTENANCE

Scope RESURFACING OF VARIOUS TIER 2, 3 AND 4  
ROADWAYS IN DISTRICT 2.

Strategy TIER 3

Phase	Year	Funding	Program
Preliminary Engineering	2027	29	Pave-T3-4-Resurf
Construction	2027	74,072	Pave-T3-4-Rehab
Construction	2027	169,504	Pave-T2-Resurf
Construction	2027	552,955	Pave-T3-4-Resurf
Construction	2028	150,226	Pave-T3-4-Rehab
Construction	2028	412,911	Pave-T2-Resurf
Construction	2028	1,346,997	Pave-T3-4-Resurf
Total		\$2,706,694	
			Previous Funding
			\$0
			Current TYP Funding
			\$2,706,694
			Future Funding Required
			\$0
			Total Project Cost
			\$2,706,694

Comments None

## DISTRICT 3 (16163O)

Route/Road VARIOUS

Category PRESERVATION & MAINTENANCE

Scope RESURFACING VARIOUS TIER 2, 3, AND 4  
ROADWAYS IN DISTRICT 3.

Strategy TIER 3

Phase	Year	Funding	Program
Construction	2027	192,931	Pave-T3-4-Rehab
Construction	2027	441,330	Pave-T2-Resurf
Construction	2027	1,440,553	Pave-T3-4-Resurf
Total		\$2,074,814	
			Previous Funding
			\$784,825
			Current TYP Funding
			\$2,074,814
			Future Funding Required
			\$0
			Total Project Cost
			\$2,859,639

Comments None

# 2027 - 2036 Ten Year Plan

Pending Approval

8/14/2025

## DISTRICT 3 (16163P)

Route/Road VARIOUS

Category PRESERVATION & MAINTENANCE

Scope RESURFACING VARIOUS TIER 2, 3 AND 4  
ROADWAYS IN DISTRICT 3.

Strategy TIER 3

Phase	Year	Funding	Program
Preliminary Engineering	2027	29	Pave-T3-4-Resurf
Construction	2027	82,685	Pave-T3-4-Rehab
Construction	2027	189,141	Pave-T2-Resurf
Construction	2027	617,380	Pave-T3-4-Resurf
Construction	2028	167,850	Pave-T3-4-Rehab
Construction	2028	460,749	Pave-T2-Resurf
Construction	2028	1,503,937	Pave-T3-4-Resurf
Total		\$3,021,771	
			Previous Funding
			\$0
			Current TYP Funding
			\$3,021,771
			Future Funding Required
			\$0
			Total Project Cost
			\$3,021,771

Comments None

## DISTRICT 4 (16164O)

Route/Road VARIOUS

Category PRESERVATION & MAINTENANCE

Scope RESURFACING VARIOUS TIER 2, 3 AND 4  
ROADWAYS IN DISTRICT 4.

Strategy TIER 3

Phase	Year	Funding	Program
Construction	2027	146,306	Pave-T3-4-Rehab
Construction	2027	335,218	Pave-T2-Resurf
Construction	2027	1,094,081	Pave-T3-4-Resurf
Total		\$1,575,605	
			Previous Funding
			\$596,125
			Current TYP Funding
			\$1,575,605
			Future Funding Required
			\$0
			Total Project Cost
			\$2,171,730

Comments None

# 2027 - 2036 Ten Year Plan

Pending Approval

8/14/2025

**DISTRICT 4 (16164P)**

Route/Road
VARIOUS

Category
PRESERVATION & MAINTENANCE

Scope
RESURFACING VARIOUS TIER 2, 3, AND 4 ROADWAYS IN DISTRICT 4.

Strategy
TIER 3

Phase	Year	Funding	Program
Preliminary Engineering	2027	29	Pave-T3-4-Resurf
Construction	2027	62,703	Pave-T3-4-Rehab
Construction	2027	143,665	Pave-T2-Resurf
Construction	2027	468,892	Pave-T3-4-Resurf
Construction	2028	127,566	Pave-T3-4-Rehab
Construction	2028	349,968	Pave-T2-Resurf
Construction	2028	1,142,220	Pave-T3-4-Resurf
Total		\$2,295,042	<div> <div>Previous Funding</div> <div>Current TYP Funding</div> <div>Future Funding Required</div> <div>Total Project Cost</div> </div> <div> <div>\$0</div> <div>\$2,295,042</div> <div>\$0</div> <div>\$2,295,042</div> </div>

Comments None

**DISTRICT 5 (16165O)**

Route/Road
VARIOUS

Category
PRESERVATION & MAINTENANCE

Scope
RESURFACING VARIOUR TIER 2, 3 AND 4 ROADWAYS IN DISTRICT 5.

Strategy
TIER 3

Phase	Year	Funding	Program
Construction	2027	131,836	Pave-T3-4-Rehab
Construction	2027	301,455	Pave-T2-Resurf
Construction	2027	984,753	Pave-T3-4-Resurf
Total		\$1,418,044	<div> <div>Previous Funding</div> <div>Current TYP Funding</div> <div>Future Funding Required</div> <div>Total Project Cost</div> </div> <div> <div>\$536,425</div> <div>\$1,418,044</div> <div>\$0</div> <div>\$1,954,469</div> </div>

Comments None

# 2027 - 2036 Ten Year Plan

Pending Approval

8/14/2025

**DISTRICT 5 (16165P)**

Route/Road VARIOUS

Category PRESERVATION & MAINTENANCE

Scope RESURFACING VARIOUS TIER 2, 3, AND 4 ROADWAYS IN DISTRICT 5.

Strategy TIER 3

Phase	Year	Funding	Program
Preliminary Engineering	2027	29	Pave-T3-4-Resurf
Construction	2027	56,501	Pave-T3-4-Rehab
Construction	2027	129,195	Pave-T2-Resurf
Construction	2027	422,037	Pave-T3-4-Resurf
Construction	2028	114,138	Pave-T3-4-Rehab
Construction	2028	314,719	Pave-T2-Resurf
Construction	2028	1,028,082	Pave-T3-4-Resurf
Total		\$2,064,701	<div> <div>Previous Funding</div> <div>Current TYP Funding</div> <div>Future Funding Required</div> <div>Total Project Cost</div> </div> <div> <div>\$0</div> <div>\$2,064,701</div> <div>\$0</div> <div>\$2,064,701</div> </div>

Comments None

**DISTRICT 6 (16166O)**

Route/Road VARIOUS

Category PRESERVATION & MAINTENANCE

Scope RESURFACING VARIOUS TIER 2, 3 AND 4 ROADWAYS IN DISTRICT 6.

Strategy TIER 3

Phase	Year	Funding	Program
Construction	2027	120,582	Pave-T3-4-Rehab
Construction	2027	275,731	Pave-T2-Resurf
Construction	2027	898,738	Pave-T3-4-Resurf
Total		\$1,295,051	<div> <div>Previous Funding</div> <div>Current TYP Funding</div> <div>Future Funding Required</div> <div>Total Project Cost</div> </div> <div> <div>\$489,625</div> <div>\$1,295,051</div> <div>\$0</div> <div>\$1,784,676</div> </div>

Comments None



# 2027 - 2036 Ten Year Plan

Pending Approval

8/14/2025

## DISTRICT 6 (16166P)

Route/Road VARIOUS

Category PRESERVATION & MAINTENANCE

Scope RESURFACING OF VARIOUS TIER 2, 3, AND 4  
ROADWAYS IN DISTRICT 6.

Strategy TIER 3

Phase	Year	Funding	Program
Preliminary Engineering	2027	29	Pave-T3-4-Resurf
Construction	2027	51,678	Pave-T3-4-Rehab
Construction	2027	118,170	Pave-T2-Resurf
Construction	2027	385,173	Pave-T3-4-Resurf
Construction	2028	104,906	Pave-T3-4-Rehab
Construction	2028	287,863	Pave-T2-Resurf
Construction	2028	938,282	Pave-T3-4-Resurf
Total		\$1,886,102	
Previous Funding			\$0
Current TYP Funding			\$1,886,102
Future Funding Required			\$0
Total Project Cost			\$1,886,102

Comments None

## DIXVILLE-COLEBROOK (40518)

Route/Road GOLF LINKS ROAD

Category INDIVIDUAL PROJECTS

Scope FROM VALLEY RD NORTH APPROX. 3 MILES  
PAVEMENT REHABILITATION AND DRAINAGE  
WORK

Strategy TIER 4

Phase	Year	Funding	Program
Construction	2027	3,027,600	NON-PAR (other)
Total		\$3,027,600	
Previous Funding			\$1,591,839
Current TYP Funding			\$3,027,600
Future Funding Required			\$0
Total Project Cost			\$4,619,439

Comments None

# 2027 - 2036 Ten Year Plan

Pending Approval

8/14/2025

## DORCHESTER (42091)

Route/Road PROVINCE ROAD OVER BUCKS BROOK

Category BRIDGES

Scope BRIDGE REPLACEMENT-PROVINCE ROAD OVER  
BUCKS BROOK-BR #151/055

Strategy TIER 5

Phase	Year	Funding	Program
Preliminary Engineering	2036	384,543	SAB *
Right of Way	2036	15,382	SAB *
Construction	2036	1,371,582	MOBRR *
Total		\$1,771,507	
Previous Funding			\$0
Current TYP Funding			\$1,771,507
Future Funding Required			\$0
Total Project Cost			\$1,771,507

Comments None

## DOVER - SOMERSWORTH - ROCHESTER (29604)

Route/Road NH 108

Category INDIVIDUAL PROJECTS

Scope NH108 COMPLETE STS IMPROV (U-3 ALT EXT 10  
STUDY) FROM INDIAN BRK RD. TO INNVTON DR. (~  
5M)

Strategy TIER 2

Phase	Year	Funding	Program
Preliminary Engineering	2027	574,200	Federal-Aid Highway
Preliminary Engineering	2028	599,465	Federal-Aid Highway
Preliminary Engineering	2029	1,251,683	Federal-Aid Highway
Preliminary Engineering	2030	1,306,757	Federal-Aid Highway
Preliminary Engineering	2031	1,364,254	Federal-Aid Highway
Preliminary Engineering	2032	925,783	Federal-Aid Highway
Right of Way	2027	1,133,429	Federal-Aid Highway
Right of Way	2028	621,645	Federal-Aid Highway
Right of Way	2029	648,997	Federal-Aid Highway
Right of Way	2030	852,985	Federal-Aid Highway
Right of Way	2031	890,517	Federal-Aid Highway
Total		\$10,169,714	
Previous Funding			\$4,237,750
Current TYP Funding			\$10,169,714
Future Funding Required			\$0
Total Project Cost			\$14,407,465

Comments Construction removed.

# 2027 - 2036 Ten Year Plan

Pending Approval

8/14/2025

## DOVER (41373)

**Route/Road** RTE 155, RTE 108, BELLAMY RD. DALEY DR.  
DURHAM RD

**Category** MANDATED FEDERAL

**Scope** CONSTRUCT MULTI-USE PATH FROM KNOX  
MARSH RD. TO BELLAMY RD.

**Strategy** TIER 3

Phase	Year	Funding	Program
Construction	2027	117,068	NON-PAR (other)
Construction	2027	318,325	TA *
<b>Total</b>		<b>\$435,393</b>	
		<b>Previous Funding</b>	<b>\$249,894</b>
		<b>Current TYP Funding</b>	<b>\$435,393</b>
		<b>Future Funding Required</b>	<b>\$0</b>
		<b>Total Project Cost</b>	<b>\$685,287</b>

**Comments** None

## DOVER (41824)

**Route/Road** NH 16

**Category** BRIDGES

**Scope** BRIDGE SUPERSTRUCTURE REPLACEMENT FOR  
NH 16 NB (#106/133) AND SB (#105/133) OVER  
COCHeco RIVER

**Strategy** TIER 1

Phase	Year	Funding	Program
Construction	2027	3,791,894	TRR *
<b>Total</b>		<b>\$3,791,894</b>	
		<b>Previous Funding</b>	<b>\$12,788,160</b>
		<b>Current TYP Funding</b>	<b>\$3,791,894</b>
		<b>Future Funding Required</b>	<b>\$0</b>
		<b>Total Project Cost</b>	<b>\$16,580,054</b>

**Comments** None

# 2027 - 2036 Ten Year Plan

Pending Approval

8/14/2025

## DOVER (42626)

Route/Road CHESTNUT STREET

Category INDIVIDUAL PROJECTS

Scope PEDESTRIAN AND ACCESSIBILITY IMPROVEMENTS.

Strategy TIER 5

Phase	Year	Funding	Program
Preliminary Engineering	2028	31,557	Federal-Aid-LPA
Construction	2030	240,763	Federal-Aid-LPA
Total		\$272,320	
			Previous Funding
			\$0
			Current TYP Funding
			\$272,320
			Future Funding Required
			\$0
			Total Project Cost
			\$272,320

Comments SRPC regional priority project introduced in the 2021-2030 Ten Year Plan

## DOVER (44350)

Route/Road RTE 108

Category MANDATED FEDERAL

Scope IMPROVEMENTS ALONG RTE. 108 INCLUDING  
TRAFFIC SIGNALS,SAFETY, IMPROVED TRAFFIC  
FLOW

Strategy TIER 5

Phase	Year	Funding	Program
Preliminary Engineering	2028	212,538	CMAQ *
Right of Way	2028	108,994	CMAQ *
Construction	2030	3,385,687	CMAQ *
Total		\$3,707,219	
			Previous Funding
			\$455,000
			Current TYP Funding
			\$3,707,219
			Future Funding Required
			\$0
			Total Project Cost
			\$4,162,219

Comments None

# 2027 - 2036 Ten Year Plan

Pending Approval

8/14/2025

## DOVER NH 16 (SPAULDING TURNPIKE) OVER NH 108 (42872)

Route/Road NH 16 (SPAULDING TURNPIKE)

Category BRIDGES

Scope BRIDGE REHABILITATION SPAULDING TURNPIKE  
(NH 16) OVER NH 108

Strategy TIER 1

Phase	Year	Funding	Program
Construction	2027	4,526,842	TRR *
Construction	2028	3,495,962	TRR *
Total		\$8,022,805	
		Previous Funding	\$5,243,424
		Current TYP Funding	\$8,022,805
		Future Funding Required	\$0
		Total Project Cost	\$13,266,228

Comments None

## DOVER, NH - SOUTH BERWICK, MAINE (41433)

Route/Road GULF ROAD

Category RED LIST BRIDGES

Scope ADDRESS RED LIST BR CARRYING GULF RD OVER  
SALMON FALLS RIVER BETWEEN DOVER & S  
BERWICK (182/123)

Strategy TIER 4

Phase	Year	Funding	Program
Preliminary Engineering	2027	143,550	Bridg-T3-4-Rehab-Rcn
Preliminary Engineering	2027	391,500	NON-PAR (Maine)
Right of Way	2027	52,200	NON-PAR (Maine)
Right of Way	2027	57,420	Bridg-T3-4-Rehab-Rcn
Construction	2029	3,786,340	Bridg-T3-4-Rehab-Rcn
Construction	2029	10,269,486	NON-PAR (Maine)
Total		\$14,700,496	
		Previous Funding	\$1,025,000
		Current TYP Funding	\$14,700,496
		Future Funding Required	\$0
		Total Project Cost	\$15,725,496

Comments None

# 2027 - 2036 Ten Year Plan

Pending Approval

8/14/2025

## DURHAM (41432)

Route/Road BENNETT ROAD

Category RED LIST BRIDGES

Scope ADDRESS THE RED LIST BRIDGE CARRYING  
BENNETT ROAD OVER CSX IN THE TOWN OF  
DURHAM (093/080)

Strategy TIER 4

Phase	Year	Funding	Program	
Preliminary Engineering	2032	435,260	Bridg-T3-4-Rehab-Rcn	
Preliminary Engineering	2034	165,489	Bridg-T3-4-Rehab-Rcn	
Right of Way	2034	82,744	Bridg-T3-4-Rehab-Rcn	
Construction	2036	1,352,791	Bridg-T3-4-Rehab-Rcn	
Total		\$2,036,285	Previous Funding	\$0
			Current TYP Funding	\$2,036,285
			Future Funding Required	\$0
			Total Project Cost	\$2,036,285

Comments None

## DURHAM (42523)

Route/Road US 4 / MADBURY RD

Category MANDATED FEDERAL

Scope IMPLEMENT INTERSECTION SAFETY  
IMPROVEMENTS

Strategy TIER 2

Phase	Year	Funding	Program	
Construction	2027	3,910,807	HSIP	
Total		\$3,910,807	Previous Funding	\$880,000
			Current TYP Funding	\$3,910,807
			Future Funding Required	\$0
			Total Project Cost	\$4,790,807

Comments None

# 2027 - 2036 Ten Year Plan

Pending Approval

8/14/2025

## DURHAM (44344)

Route/Road MILL ROAD

Category BRIDGES

Scope REPLACE MILL ROAD BRIDGE OVER OYSTER  
RIVER (BR# 097/109)

Strategy TIER 5

Phase	Year	Funding	Program
Preliminary Engineering	2034	592,725	SAB *
Right of Way	2034	14,113	SAB *
Construction	2034	3,374,299	MOBRR *
Total		\$3,981,137	
Previous Funding			\$0
Current TYP Funding			\$3,981,137
Future Funding Required			\$0
Total Project Cost			\$3,981,137

Comments None

## DURHAM (44349)

Route/Road NH 155A/MAIN ST/MAST RD

Category MANDATED FEDERAL

Scope UPGRADE 4-WAY-INTERS. TO IMPROVE  
SERVICE,SAFETY&REDUCE WAIT TIMES WITH  
ROAD REDESIGN OR ROUNDABOUT

Strategy TIER 2

Phase	Year	Funding	Program
Preliminary Engineering	2027	56,376	CMAQ *
Right of Way	2027	10,440	CMAQ *
Construction	2028	1,120,454	CMAQ *
Total		\$1,187,270	
Previous Funding			\$126,000
Current TYP Funding			\$1,187,270
Future Funding Required			\$0
Total Project Cost			\$1,313,270

Comments None

# 2027 - 2036 Ten Year Plan

Pending Approval

8/14/2025

DURHAM (45261)

Route/Road MADBURY ROAD

Category MANDATED FEDERAL

Scope RECONST. A SEGMENT OF MADBURY ROAD TO  
INCLUDE A PAVED MULTI-USE PATH ALONG ONE  
SIDE WITH CORSSWALKS

Strategy TIER 5

Phase	Year	Funding	Program	
Preliminary Engineering	2028	114,443	TA *	
Preliminary Engineering	2029	51,205	TA *	
Right of Way	2029	22,758	TA *	
Construction	2033	1,841,114	TA *	
Total		\$2,029,520		
			Previous Funding	\$0
			Current TYP Funding	\$2,029,520
			Future Funding Required	\$0
			Total Project Cost	\$2,029,520

Comments None

EASTERN TURNPIKE PAVING (44504)

Route/Road EASTERN TURNPIKE PAVING

Category PRESERVATION & MAINTENANCE

Scope EASTERN TURNPIKE PAVING

Strategy TIER 1

Phase	Year	Funding	Program	
Construction	2027	1,956,247	TRR *	
Total		\$1,956,247		
			Previous Funding	\$2,215,000
			Current TYP Funding	\$1,956,247
			Future Funding Required	\$0
			Total Project Cost	\$4,171,247

Comments None



# 2027 - 2036 Ten Year Plan

Pending Approval

8/14/2025

## EASTON (44418)

Route/Road TUNNEL BROOK ROAD

Category RED LIST BRIDGES

Scope ADDRESS THE RED LIST BRIDGE (084/056)  
CARRYING TUNNEL BROOK ROAD OVER WILD  
AMMONOOSUC RIVER

Strategy TIER 4

Phase	Year	Funding	Program	
Preliminary Engineering	2027	246,991	Bridg-T3-4-Rehab-Rcn	
Preliminary Engineering	2030	261,351	Bridg-T3-4-Rehab-Rcn	
Right of Way	2031	73,354	Bridg-T3-4-Rehab-Rcn	
Construction	2033	1,599,019	Bridg-T3-4-Rehab-Rcn	
Total		\$2,180,715	Previous Funding	\$0
			Current TYP Funding	\$2,180,715
			Future Funding Required	\$0
			Total Project Cost	\$2,180,715

Comments None

## ENFIELD (13592)

Route/Road SHAKER BOULEVARD

Category BRIDGES

Scope REPLACE SHAKER BLVD BRIDGE OVER KNOX  
RIVER (BRG #120/115)

Strategy TIER 5

Phase	Year	Funding	Program	
Preliminary Engineering	2027	369,837	SAB *	
Right of Way	2027	18,792	SAB *	
Construction	2027	2,126,563	MOBIL	
Total		\$2,515,192	Previous Funding	\$0
			Current TYP Funding	\$2,515,192
			Future Funding Required	\$0
			Total Project Cost	\$2,515,192

Comments None

# 2027 - 2036 Ten Year Plan

Pending Approval

8/14/2025

## ENFIELD (40526)

Route/Road US 4

Category INDIVIDUAL PROJECTS

Scope ADD SHLDRS, IMPROV ALIGN & RMV CLEAR ZONE  
OBSTRUCTS ON US 4 FROM MAIN ST. TO LEBANON  
T/L (~ 1.5M)

Strategy TIER 2

Phase	Year	Funding	Program		
Right of Way	2027	99,337	Federal-Aid Highway		
		<b>Total</b>		<b>Previous Funding</b>	<b>\$1,649,796</b>
				<b>Current TYP Funding</b>	<b>\$99,337</b>
				<b>Future Funding Required</b>	<b>\$0</b>
				<b>Total Project Cost</b>	<b>\$1,749,133</b>

Comments Construction removed.

## ENFIELD (45255)

Route/Road NH ROUTE 4A

Category MANDATED FEDERAL

Scope CONST. 4850 LF OF STONE DUST TRAIL ALONG NH  
ROUTE 4A AND BUILD 550 FT OF PARKING ALONG  
MAIN ST.

Strategy TIER 3

Phase	Year	Funding	Program		
Right of Way	2027	1,253	TA *		
Construction	2033	2,584,183	TA *		
		<b>Total</b>		<b>Previous Funding</b>	<b>\$0</b>
				<b>Current TYP Funding</b>	<b>\$2,585,436</b>
				<b>Future Funding Required</b>	<b>\$0</b>
				<b>Total Project Cost</b>	<b>\$2,585,436</b>

Comments None

# 2027 - 2036 Ten Year Plan

Pending Approval

8/14/2025

## EPPING (29608)

Route/Road NH 125

Category INDIVIDUAL PROJECTS

Scope NH RTE 125 CAPACITY AND TRAFFIC  
MANAGEMENT IMPROVEMENTS FROM BRICKYARD  
PLAZA TO NH 87

Strategy TIER 2

Phase	Year	Funding	Program
Preliminary Engineering	2027	1,263,240	Federal-Aid Highway
Preliminary Engineering	2028	1,318,823	Federal-Aid Highway
Preliminary Engineering	2029	625,841	Federal-Aid Highway
Preliminary Engineering	2030	653,378	Federal-Aid Highway
Right of Way	2027	595,445	Federal-Aid Highway
Right of Way	2028	621,645	Federal-Aid Highway
Right of Way	2029	648,997	Federal-Aid Highway
Right of Way	2030	677,553	Federal-Aid Highway
Total		\$6,404,923	
		Previous Funding	\$6,960,494
		Current TYP Funding	\$6,404,923
		Future Funding Required	\$0
		Total Project Cost	\$13,365,417

Comments Construction removed.

## EPPING (43430)

Route/Road NH125

Category RED LIST BRIDGES

Scope ADDRESS RED-LISTED BRIDGE CARRYING NH 125  
OVER PISCASSIC RIVER (BR. NO. 108/030)

Strategy TIER 2

Phase	Year	Funding	Program
Preliminary Engineering	2027	65,254	Bridg-T1-2-Rehab-Rcn
Preliminary Engineering	2028	102,188	Bridg-T1-2-Rehab-Rcn
Preliminary Engineering	2029	71,123	Bridg-T1-2-Rehab-Rcn
Right of Way	2027	89,317	Bridg-T1-2-Rehab-Rcn
Construction	2029	2,275,924	Bridg-T1-2-Rehab-Rcn
Total		\$2,603,805	
		Previous Funding	\$187,511
		Current TYP Funding	\$2,603,805
		Future Funding Required	\$0
		Total Project Cost	\$2,791,317

Comments None

# 2027 - 2036 Ten Year Plan

Pending Approval

8/14/2025

## EXETER (40623)

Route/Road NH 111A

Category RED LIST BRIDGES

Scope BRIDGE REPLACEMENT TO ADDRESS PRIORITY  
BRIDGE CARRYING NH 111A OVER LITTLE RIVER  
(BR NO 075/078)

Strategy TIER 3

Phase	Year	Funding	Program	
Preliminary Engineering	2028	539,518	Bridg-T3-4-Rehab-Rcn	
Preliminary Engineering	2029	375,505	Bridg-T3-4-Rehab-Rcn	
Right of Way	2029	274,340	Bridg-T3-4-Rehab-Rcn	
Construction	2032	3,121,696	Bridg-T3-4-Rehab-Rcn	
Total		\$4,311,059	Previous Funding	\$55,000
			Current TYP Funding	\$4,311,059
			Future Funding Required	\$0
			Total Project Cost	\$4,366,059

Comments None

## EXETER (44410)

Route/Road NH 108

Category BRIDGES

Scope ADDRESS CONDITION OF BRIDGE CARRYING NH  
108 OVER EXETER RIVER (BR. NO. 089/045)

Strategy TIER 3

Phase	Year	Funding	Program	
Preliminary Engineering	2028	435,152	Bridg-T3-4-Rehab-Rcn	
Right of Way	2028	248,658	Bridg-T3-4-Rehab-Rcn	
Construction	2031	7,639,549	Bridg-T3-4-Rehab-Rcn	
Total		\$8,323,358	Previous Funding	\$741,455
			Current TYP Funding	\$8,323,358
			Future Funding Required	\$0
			Total Project Cost	\$9,064,813

Comments None

# 2027 - 2036 Ten Year Plan

Pending Approval

8/14/2025

## EXETER (44624)

Route/Road EPPING ROAD

Category MANDATED FEDERAL

Scope INSTALL (2) ELECTRIC VEHICLE DC FAST  
CHARGING STATIONS AT 158 EPPING ROAD

Strategy TIER 6

Phase	Year	Funding	Program
Preliminary Engineering	2027	41,760	CMAQ *
Construction	2032	466,128	CMAQ *
Total		\$507,888	
Previous Funding			\$0
Current TYP Funding			\$507,888
Future Funding Required			\$0
Total Project Cost			\$507,888

Comments None

## EXETER (45254)

Route/Road NH RTE 111, FRONT ST. RAILROAD AVE. WINTER  
ST.

Category MANDATED FEDERAL

Scope CONST. 1,245 LF OF SIDEWALK, 5' WIDE TO  
CREATE SAFER AND ACCESSIBLE PEDESTRIAN  
ACCESS.

Strategy TIER 5

Phase	Year	Funding	Program
Preliminary Engineering	2027	113,500	TA *
Preliminary Engineering	2029	53,017	TA *
Construction	2030	689,014	TA *
Total		\$855,530	
Previous Funding			\$0
Current TYP Funding			\$855,530
Future Funding Required			\$0
Total Project Cost			\$855,530

Comments None

2027 - 2036

Ten Year Plan

Pending Approval

8/14/2025

FARMINGTON (43410)

Route/Road
NH ROUTE 11

Category
MANDATED FEDERAL

Scope
NH 11 / CENTRAL ST INTERSECTION SAFETY IMPROVEMENTS

Strategy
TIER 2

Phase	Year	Funding	Program		
Construction	2027	1,180,555	HSIP		
		Total	\$1,180,555	Previous Funding	\$660,000
				Current TYP Funding	\$1,180,555
				Future Funding Required	\$0
				Total Project Cost	\$1,840,555

Comments None

FARMINGTON (43550)

Route/Road
MAIN ST AND ELM ST

Category
INDIVIDUAL PROJECTS

Scope
SIDEWALK IMPROVEMENTS ALONG MAIN STREET AND ELM STREET TO EXPAND CONNECTED NETWORK

Strategy
TIER 3

Phase	Year	Funding	Program		
Right of Way	2029	37,410	Federal-Aid-LPA		
Construction	2032	510,823	Federal-Aid-LPA		
		Total	\$548,233	Previous Funding	\$152,984
				Current TYP Funding	\$548,233
				Future Funding Required	\$0
				Total Project Cost	\$701,218

Comments SRPC regional priority project introduced in the 2023-2032 Ten Year Plan.

# 2027 - 2036 Ten Year Plan

Pending Approval

8/14/2025

## FARMINGTON (44391)

Route/Road SPRING STREET

Category BRIDGES

Scope REPLACE SPRING STREET BRIDGE OVER  
COCHeco RIVER (BR #076/135)

Strategy TIER 5

Phase	Year	Funding	Program
Preliminary Engineering	2033	392,014	SAB *
Right of Way	2033	13,518	SAB *
Construction	2033	2,969,843	MOBRR *
Total		\$3,375,375	
Previous Funding			\$0
Current TYP Funding			\$3,375,375
Future Funding Required			\$0
Total Project Cost			\$3,375,375

Comments None

## FARMINGTON (45258)

Route/Road NH RTE 153, MAIN STREET

Category MANDATED FEDERAL

Scope INSTALL 2 RRFB IN THE DOWNTON AREA.  
RECONSTRUCT 2,100 LF OF SIDEWALK FROM  
CANAL ST. TO PAULSON RD.

Strategy TIER 3

Phase	Year	Funding	Program
Preliminary Engineering	2028	102,735	TA *
Preliminary Engineering	2029	45,967	TA *
Construction	2032	987,085	TA *
Total		\$1,135,788	
Previous Funding			\$0
Current TYP Funding			\$1,135,788
Future Funding Required			\$0
Total Project Cost			\$1,135,788

Comments None

# 2027 - 2036 Ten Year Plan

Pending Approval

8/14/2025

## FITZWILLIAM (44290)

Route/Road TEMPLETON TURNPIKE

Category BRIDGES

Scope REPLACE TEMPLETON TURNPIKE BRIDGE OVER  
PRIEST BROOK (BRIDGE 147/080)

Strategy TIER 5

Phase	Year	Funding	Program
Preliminary Engineering	2027	238,805	SAB *
Right of Way	2027	5,450	SAB *
Construction	2027	954,265	EAR-NH099
Construction	2027	1,347,597	MOBRR *
Total		\$2,546,117	
Previous Funding			\$0
Current TYP Funding			\$2,546,117
Future Funding Required			\$0
Total Project Cost			\$2,546,117

Comments None

## FRANCONIA (40514)

Route/Road I-93

Category PRESERVATION & MAINTENANCE

Scope REHAB (4R) OF I-93 FROM MM 111.6 (SOUTH OF  
EXIT 35) TO MM 116.1. INCLUDES RAMPS AT 35, 36,  
& 37.

Strategy TIER 1

Phase	Year	Funding	Program
Construction	2027	10,715,778	Pave-T1-Rehab
Total		\$10,715,778	
Previous Funding			\$28,634,506
Current TYP Funding			\$10,715,778
Future Funding Required			\$0
Total Project Cost			\$39,350,284

Comments None



# 2027 - 2036 Ten Year Plan

Pending Approval

8/14/2025

## FRANCONIA (44623)

Route/Road RTE 18

Category MANDATED FEDERAL

Scope INSTALL 2 TWO-PORT ELECTRIC VEHICLE  
CHARGING STATIONS IN THE CENTER OF TOWN  
ON MAIN STREET (RTE 18)

Strategy TIER 6

Phase	Year	Funding	Program
Preliminary Engineering	2028	5,450	CMAQ *
Construction	2033	55,423	CMAQ *
Total		\$60,872	
Previous Funding			\$0
Current TYP Funding			\$60,872
Future Funding Required			\$0
Total Project Cost			\$60,872

Comments None

## FRANCONIA-SUGAR HILL-BETHLEHEM (42436)

Route/Road I-93

Category PRESERVATION & MAINTENANCE

Scope I-93 4R FROM MM 116.1 TO MM 120.5 INCLUDING  
RAMPS AT EXITS 38 & 39

Strategy TIER 1

Phase	Year	Funding	Program
Preliminary Engineering	2027	261,996	Pave-T1-Rehab
Right of Way	2027	70,393	Pave-T1-Rehab
Total		\$332,389	
Previous Funding			\$389,176
Current TYP Funding			\$332,389
Future Funding Required			\$0
Total Project Cost			\$721,565

Comments Construction removed.

# 2027 - 2036 Ten Year Plan

Pending Approval

8/14/2025

## FRANKLIN (42513)

Route/Road TRESTLE BRIDGE MILL CITY PARK TRAIL

Category MANDATED FEDERAL

Scope CONSTRUCT A PEDESTRIAN WALKWAY ON THE  
EXISTING TRESTLE BRIDGE TO CONNECT TO MILL  
CITY PARK TRAIL

Strategy TIER 6

Phase	Year	Funding	Program
Construction	2028	1,362,420	TA *
Construction	2029	3,532,020	TA *
Total		\$4,894,440	
		Previous Funding	\$512,000
		Current TYP Funding	\$4,894,440
		Future Funding Required	\$0
		Total Project Cost	\$5,406,440

Comments None

## FTA 5310 - SENIORS & INDIVIDUALS WITH DISABILITIES - CAPITAL (68032J)

Route/Road STATEWIDE

Category TRANSIT

Scope FTA 5310 - SENIORS & INDIVIDUALS WITH  
DISABILITIES - STATEWIDE (INCLUDING  
STATEWIDE MM).

Strategy ALL TIERS

Phase	Year	Funding	Program
Other	2027	208,800	FTA5310
Other	2028	217,987	FTA5310
Other	2029	227,579	FTA5310
Other	2030	237,592	FTA5310
Other	2031	248,046	FTA5310
Other	2032	258,960	FTA5310
Other	2033	270,354	FTA5310
Other	2034	282,250	FTA5310
Other	2035	294,669	FTA5310
Other	2036	307,634	FTA5310
Total		\$2,553,872	
		Previous Funding	\$1,000,000
		Current TYP Funding	\$2,553,872
		Future Funding Required	\$0
		Total Project Cost	\$3,553,872

Comments None

2027 - 2036

Ten Year Plan

Pending Approval

8/14/2025

FTA 5310 PROGRAM - STATE ADMINISTRATION (68077B)

Route/Road FTA 5310 PROGRAM - STATE ADMINISTRATION

Category TRANSIT

Scope STATE ADMINISTRATION 5310 PROGRAM

Strategy ALL TIERS

Phase	Year	Funding	Program
Other	2027	156,600	FTA5310
Other	2028	163,490	FTA5310
Other	2029	170,684	FTA5310
Other	2030	178,194	FTA5310
Other	2031	186,035	FTA5310
Other	2032	194,220	FTA5310
Other	2033	202,766	FTA5310
Other	2034	211,688	FTA5310
Other	2035	221,002	FTA5310
Other	2036	230,726	FTA5310
Total		\$1,915,404	<div>Previous Funding</div> <div>Current TYP Funding</div> <div>Future Funding Required</div> <div>Total Project Cost</div>
			\$600,000
			\$1,915,404
			\$0
			\$2,515,404

Comments None

# 2027 - 2036 Ten Year Plan

Pending Approval

8/14/2025

## FTA 5311 - SOUTHWESTERN COMMUNITY SERVICES (68033D)

**Route/Road** FTA 5311 - SOUTHWESTERN COMMUNITY SERVICES

**Category** TRANSIT

**Scope** FTA 5311 FUNDING FOR OPERATING EXPENSES FOR RURAL PUBLIC TRANSP, INCLUDING ADMIN, CAP PM, CAP ADA

**Strategy** ALL TIERS

Phase	Year	Funding	Program
Other	2027	710,821	FTA5311
Other	2028	769,555	FTA5311
Other	2029	833,141	FTA5311
Other	2030	901,983	FTA5311
Other	2031	976,512	FTA5311
Other	2032	1,057,198	FTA5311
Other	2033	1,144,554	FTA5311
Other	2034	1,239,126	FTA5311
Other	2035	1,341,512	FTA5311
Other	2036	1,452,358	FTA5311
<b>Total</b>		<b>\$10,426,759</b>	
			<b>Previous Funding</b>
			<b>\$2,489,037</b>
			<b>Current TYP Funding</b>
			<b>\$10,426,759</b>
			<b>Future Funding Required</b>
			<b>\$0</b>
			<b>Total Project Cost</b>
			<b>\$12,915,796</b>

**Comments** None

2027 - 2036

Ten Year Plan

Pending Approval

8/14/2025

FTA 5311 STATE ADMINISTRATION PROGRAM (68090I)				
Route/Road 5311 STATE ADMINISTRATION PROGRAM			Category TRANSIT	
Scope 5311 STATE ADMINISTRATION PROGRAM			Strategy ALL TIERS	
Phase	Year	Funding	Program	
Other	2027	626,400	FTA5311	
Other	2028	653,962	FTA5311	
Other	2029	682,736	FTA5311	
Other	2030	712,776	FTA5311	
Other	2031	744,138	FTA5311	
Other	2032	776,881	FTA5311	
Other	2033	811,063	FTA5311	
Other	2034	846,750	FTA5311	
Other	2035	884,007	FTA5311	
Other	2036	922,903	FTA5311	
Total		\$7,661,617	Previous Funding	\$2,400,000
			Current TYP Funding	\$7,661,617
			Future Funding Required	\$0
			Total Project Cost	\$10,061,617
Comments None				

2027 - 2036

Ten Year Plan

Pending Approval

8/14/2025

FTA 5311F - RURAL INTERCITY BUS (68033G)

Route/Road
FTA 5311F - RURAL INTERCITY BUS

Category
TRANSIT

Scope
FTA 5311F - RURAL INTERCITY BUS PROGRAM

Strategy
ALL TIERS

Phase	Year	Funding	Program
Other	2027	1,207,301	FTA5311
Other	2028	1,307,058	FTA5311
Other	2029	1,415,058	FTA5311
Other	2030	1,531,981	FTA5311
Other	2031	1,658,566	FTA5311
Other	2032	1,795,609	FTA5311
Other	2033	1,943,977	FTA5311
Other	2034	2,104,604	FTA5311
Other	2035	2,278,503	FTA5311
Other	2036	2,466,772	FTA5311
Total		\$17,709,428	<div> <div>Previous Funding</div> <div>\$4,587,000</div> </div> <div> <div>Current TYP Funding</div> <div>\$17,709,428</div> </div> <div> <div>Future Funding Required</div> <div>\$0</div> </div> <div> <div>Total Project Cost</div> <div>\$22,296,428</div> </div>

Comments None

# 2027 - 2036 Ten Year Plan

Pending Approval

8/14/2025

## GILFORD (40574)

Route/Road LACONIA MUNICIPAL AIRPORT

Category AIRPORT

Scope PRESERVATION, MODERNIZATION, AND/OR  
EXPANSION OF AIRPORT FACILITIES; PLANNING  
STUDIES.

Strategy ALL TIERS

Phase	Year	Funding	Program
Other	2027	1,566,000	AIP
Other	2028	1,029,384	AIP
Other	2029	7,269,873	AIP
Other	2030	198,983	AIP
Other	2031	49,609	AIP
Other	2032	215,801	AIP
Other	2033	225,296	AIP
Other	2034	470,416	AIP
Total		\$11,025,362	
		Previous Funding	\$8,820,000
		Current TYP Funding	\$11,025,362
		Future Funding Required	\$0
		Total Project Cost	\$19,845,362

Comments None

## GILFORD (41502)

Route/Road US 3 AND NH 11

Category RED LIST BRIDGES

Scope ADDRESS RED LIST BRIDGE CARRYING US 3 AND  
NH 11 OVER US 3 AND NH 11 IN THE TOWN OF  
GILFORD(114/066)

Strategy TIER 2

Phase	Year	Funding	Program
Construction	2028	1,848,749	Bridg-T1-2-Main-Pres
Total		\$1,848,749	
		Previous Funding	\$655,000
		Current TYP Funding	\$1,848,749
		Future Funding Required	\$0
		Total Project Cost	\$2,503,749

Comments None

# 2027 - 2036 Ten Year Plan

Pending Approval

8/14/2025

## GILFORD (42577)

Route/Road NH ROUTE 11

Category RED LIST BRIDGES

Scope ADDRESS RED LIST BRIDGE (115/147) CARRYING  
NH ROUTE 11 OVER POOR FARM BROOK IN THE  
TOWN OF GILFORD

Strategy TIER 2

Phase	Year	Funding	Program		
Construction	2030	2,918,752	Bridg-T1-2-Rehab-Rcn		
		<b>Total</b>		<b>Previous Funding</b>	<b>\$552,813</b>
				<b>Current TYP Funding</b>	<b>\$2,918,752</b>
				<b>Future Funding Required</b>	<b>\$0</b>
				<b>Total Project Cost</b>	<b>\$3,471,564</b>

Comments None

## GILMANTON (43536)

Route/Road NH ROUTE 107

Category INDIVIDUAL PROJECTS

Scope INCREASE CAPACITY TO THE 54" CMP CULVERT  
UNDER NH ROUTE 107 IN GILMANTON.

Strategy TIER 3

Phase	Year	Funding	Program		
Construction	2027	2,109,310	Other Fed Aid		
Construction	2028	2,353,813	Other Fed Aid		
		<b>Total</b>		<b>Previous Funding</b>	<b>\$503,800</b>
				<b>Current TYP Funding</b>	<b>\$4,463,123</b>
				<b>Future Funding Required</b>	<b>\$0</b>
				<b>Total Project Cost</b>	<b>\$4,966,923</b>

Comments None



# 2027 - 2036 Ten Year Plan

Pending Approval

8/14/2025

## GILSUM (44538)

Route/Road BANKS ROAD

Category RED LIST BRIDGES

Scope REPLACE BANKS ROAD BRIDGE #097/139 OVER  
HAYWARD BROOK

Strategy TIER 5

Phase	Year	Funding	Program
Preliminary Engineering	2034	197,575	SAB *
Right of Way	2034	14,113	SAB *
Construction	2034	1,514,271	MOBRR *
Total		\$1,725,959	
Previous Funding			\$0
Current TYP Funding			\$1,725,959
Future Funding Required			\$0
Total Project Cost			\$1,725,959

Comments None

## GORHAM (43520)

Route/Road NH 16

Category INDIVIDUAL PROJECTS

Scope NH 16 COMPLETE ST IMPROVEMENTS, FROM THE  
INTERSECTION OF US 2 (LANCASTER RD) EAST TO  
US 2(GLEN RD)

Strategy TIER 2

Phase	Year	Funding	Program
Construction	2027	440,000	Federal-Aid-LPA
Construction	2027	1,144,104	EAR-NH101
Total		\$1,584,104	
Previous Funding			\$330,000
Current TYP Funding			\$1,584,104
Future Funding Required			\$0
Total Project Cost			\$1,914,104

Comments NCC regional priority project introduced in the 2023-2032 Ten Year Plan

# 2027 - 2036 Ten Year Plan

Pending Approval

8/14/2025

## GORHAM (43842)

Route/Road US 2

Category MANDATED FEDERAL

Scope SIDEWALK AND PED CROSSING IMPROVEMENTS,  
BEGINNING WEST OF NH 16/US 2 TRAVELLING  
WEST ON US RTE 2

Strategy TIER 2

Phase	Year	Funding	Program		
Construction	2027	1,555,560	TA *		
Total		\$1,555,560		Previous Funding	\$220,000
				Current TYP Funding	\$1,555,560
				Future Funding Required	\$0
				Total Project Cost	\$1,775,560

Comments None

## GORHAM (44216)

Route/Road NH 16

Category INDIVIDUAL PROJECTS

Scope NH16, CONSTRUCT ~1.5 MILES SIDEWALK & BIKE  
SHOULDER FROM ~1/2 MILE OF US 2 TO ~1400 S  
OF PISANI ST.

Strategy TIER 2

Phase	Year	Funding	Program		
Preliminary Engineering	2030	572,597	Federal-Aid-LPA		
Right of Way	2033	155,454	Federal-Aid-LPA		
Construction	2035	3,962,834	Federal-Aid-LPA		
Construction	2036	1,664,787	Federal-Aid-LPA		
Total		\$6,355,672		Previous Funding	\$0
				Current TYP Funding	\$6,355,672
				Future Funding Required	\$0
				Total Project Cost	\$6,355,672

Comments NCC Regional priority introduced as part of the 2025-2034 Ten Year Plan

# 2027 - 2036 Ten Year Plan

Pending Approval

8/14/2025

## GOSHEN (44306)

Route/Road BALL PARK ROAD

Category BRIDGES

Scope REPLACE BALL PARK ROAD BRIDGE OVER TROW  
BROOK (BRIDGE#082/083)

Strategy TIER 5

Phase	Year	Funding	Program	
Preliminary Engineering	2029	182,063	SAB *	
Right of Way	2029	11,379	SAB *	
Construction	2029	1,319,956	SAB *	
Total		\$1,513,398		
			Previous Funding	\$0
			Current TYP Funding	\$1,513,398
			Future Funding Required	\$0
			Total Project Cost	\$1,513,398

Comments None

## GRANTHAM (44318)

Route/Road OLDE FARMS ROAD

Category BRIDGES

Scope REPLACE OLDE FARMS ROAD BRIDGE OVER  
SAWYER BROOK (BR#083/108)

Strategy TIER 5

Phase	Year	Funding	Program	
Preliminary Engineering	2031	173,632	SAB *	
Right of Way	2031	12,402	SAB *	
Construction	2031	1,238,991	SAB *	
Total		\$1,425,025		
			Previous Funding	\$0
			Current TYP Funding	\$1,425,025
			Future Funding Required	\$0
			Total Project Cost	\$1,425,025

Comments None

GREENFIELD (44301)

Route/Road SCHOOL HOUSE RD

Category BRIDGES

Scope REPLACE SCHOOL HOUSE RD BRIDGE OVER  
BROOK (BR#151/089)

Strategy TIER 5

Phase	Year	Funding	Program	
Preliminary Engineering	2029	170,684	SAB *	
Right of Way	2029	11,379	SAB *	
Construction	2029	1,308,577	SAB *	
Total		\$1,490,640	Previous Funding	\$0
			Current TYP Funding	\$1,490,640
			Future Funding Required	\$0
			Total Project Cost	\$1,490,640

Comments None

HAMPSTEAD (41717)

Route/Road NH121/DERRY RD/DEPOT RD

Category INDIVIDUAL PROJECTS

Scope IMPROVE THE INTERSECTION OF NH121/DERRY  
RD/DEPOT RD

Strategy TIER 3

Phase	Year	Funding	Program	
Construction	2028	2,183,133	Federal-Aid Other	
Total		\$2,183,133	Previous Funding	\$495,336
			Current TYP Funding	\$2,183,133
			Future Funding Required	\$0
			Total Project Cost	\$2,678,469

Comments None

# 2027 - 2036 Ten Year Plan

Pending Approval

8/14/2025

## HAMPTON (40797)

Route/Road NH 1A (OCEAN BOULEVARD)

Category INDIVIDUAL PROJECTS

Scope IMPROVEMENTS TO NH 1A (OCEAN BOULEVARD)  
FROM STATE PARK ROAD TO NH 27 (HIGH ST).

Strategy TIER 2

Phase	Year	Funding	Program
Preliminary Engineering	2027	861,295	Federal-Aid Highway
Right of Way	2027	689,468	Federal-Aid Highway
Construction	2027	1,258,438	Federal-Aid Highway
Construction	2029	10,013,460	Federal-Aid Highway
Construction	2030	10,454,052	Federal-Aid Highway
Total		\$23,276,714	
			Previous Funding
			\$4,559,200
			Current TYP Funding
			\$23,276,714
			Future Funding Required
			\$0
			Total Project Cost
			\$27,835,914

Comments None

## HAMPTON (42573)

Route/Road US ROUTE 1

Category RED LIST BRIDGES

Scope ADDRESS RED LIST BRIDGE (163/184) CARRYING  
US 1 OVER PAR (ABD) IN THE TOWN OF HAMPTON

Strategy TIER 2

Phase	Year	Funding	Program
Preliminary Engineering	2027	297,723	Bridg-T1-2-Rehab-Rcn
Construction	2029	5,840,976	Bridg-T1-2-Rehab-Rcn
Total		\$6,138,699	
			Previous Funding
			\$1,120,350
			Current TYP Funding
			\$6,138,699
			Future Funding Required
			\$0
			Total Project Cost
			\$7,259,049

Comments None

# 2027 - 2036 Ten Year Plan

Pending Approval

8/14/2025

## HAMPTON (42606)

Route/Road WINNACUNNET RD

Category INDIVIDUAL PROJECTS

Scope COMPLETE STREETS IMPROVEMENTS ON  
WINNACUNNET ROAD.

Strategy TIER 5

Phase	Year	Funding	Program
Preliminary Engineering	2028	59,946	Federal-Aid-LPA
Right of Way	2028	32,698	Federal-Aid-LPA
Construction	2029	1,065,173	Federal-Aid-LPA
Total		\$1,157,817	
Previous Funding			\$120,000
Current TYP Funding			\$1,157,817
Future Funding Required			\$0
Total Project Cost			\$1,277,817

Comments None

## HAMPTON (45134)

Route/Road I-95/LIBERTY LANE

Category BRIDGES

Scope HAMPTON I-95 BRIDGE OVER LIBERTY LANE WILL  
HAVE PRESERVATION WORK.

Strategy TIER 1

Phase	Year	Funding	Program
Preliminary Engineering	2033	67,589	TRR *
Preliminary Engineering	2034	35,281	TRR *
Construction	2034	1,552,375	TRR *
Construction	2035	810,340	TRR *
Total		\$2,465,585	
Previous Funding			\$0
Current TYP Funding			\$2,465,585
Future Funding Required			\$0
Total Project Cost			\$2,465,585

Comments None

# 2027 - 2036 Ten Year Plan

Pending Approval

8/14/2025

## HAMPTON-HAMPTON FALLS (43537)

Route/Road HAMPTON BRANCH RR

Category INDIVIDUAL PROJECTS

Scope CONSTRUCT RAIL TRAIL ON 2.3 MILES OF THE  
ABANDONED HAMPTON BRANCH RAIL CORRIDOR  
(PHASE III OF ECG)

Strategy TIER 6

Phase	Year	Funding	Program		
Preliminary Engineering	2027	512,287	None-Other		
Total		\$512,287		Previous Funding	\$1,450,688
				Current TYP Funding	\$512,287
				Future Funding Required	\$0
				Total Project Cost	\$1,962,975

Comments Construction removed. RPC regional priority project (2023-2032 Ten Year Plan).

## HAMPTON-NORTH HAMPTON (44879)

Route/Road I-95/ROUTE101

Category INDIVIDUAL PROJECTS

Scope AET FESIBILITY STUDY AT HAMPTON  
INTERCHANGE (I-95/101).

Strategy TIER 1

Phase	Year	Funding	Program		
Preliminary Engineering	2028	977,383	TPK *		
Preliminary Engineering	2029	983,980	TPK *		
Total		\$1,961,363		Previous Funding	\$0
				Current TYP Funding	\$1,961,363
				Future Funding Required	\$0
				Total Project Cost	\$1,961,363

Comments None

# 2027 - 2036 Ten Year Plan

Pending Approval

8/14/2025

## HAMPTON-NORTH HAMPTON (45127)

Route/Road BLUE STAR TURNPIKE (I-95)

Category BRIDGES

Scope HAMPTON/N. HAMPTON BRIDGE BUNDLE  
PRESERVATION PROJECT OF 3 BRIDGES (COULD  
ADD 1 OR 2 IN N. HAMPTON)

Strategy TIER 5

Phase	Year	Funding	Program
Preliminary Engineering	2027	52,200	TRR *
Construction	2027	3,904,560	TRR *
Construction	2028	3,596,789	TRR *
Total		\$7,553,549	
Previous Funding			\$50,000
Current TYP Funding			\$7,553,549
Future Funding Required			\$0
Total Project Cost			\$7,603,549

Comments None

## HARRISVILLE (42575)

Route/Road CHESHAM ROAD

Category RED LIST BRIDGES

Scope ADDRESS RED LIST BRIDGE (056/058) CARRYING  
CHESHAM ROAD OVER MINNEWAWA BROOK IN  
TOWN OF HARRISVILLE

Strategy TIER 4

Phase	Year	Funding	Program
Preliminary Engineering	2027	367,271	Bridg-T3-4-Rehab-Rcn
Right of Way	2027	57,420	Bridg-T3-4-Rehab-Rcn
Construction	2028	3,834,306	Bridg-T3-4-Rehab-Rcn
Total		\$4,258,997	
Previous Funding			\$803,208
Current TYP Funding			\$4,258,997
Future Funding Required			\$0
Total Project Cost			\$5,062,205

Comments None



# 2027 - 2036 Ten Year Plan

Pending Approval

8/14/2025

## HAVERHILL (41409)

Route/Road DEAN MEMORIAL AIRPORT

Category AIRPORT

Scope PRESERVATION, MODERNIZATION, AND/OR  
EXPANSION OF AIRPORT FACILITIES; PLANNING  
STUDIES.

Strategy ALL TIERS

Phase	Year	Funding	Program	
Other	2027	784,160	AIP	
Other	2028	163,490	AIP	
Other	2029	695,379	AIP	
Other	2030	725,976	AIP	
Other	2031	744,138	AIP	
Other	2034	917,313	AIP	
Total		\$4,030,456	Previous Funding	\$3,774,444
			Current TYP Funding	\$4,030,456
			Future Funding Required	\$0
			Total Project Cost	\$7,804,900

Comments None

## HAVERHILL (45268)

Route/Road ROUTE 10

Category INDIVIDUAL PROJECTS

Scope REPAIR/REPLMT OF 4' X 5.5' STONE/CONC BOX  
UNDER ROUTE 10, 2000' N OF NEWBURY RD.

Strategy TIER 2

Phase	Year	Funding	Program	
Preliminary Engineering	2027	103,356	CRDR *	
Right of Way	2027	22,968	CRDR *	
Construction	2028	749,331	CRDR *	
Total		\$875,655	Previous Funding	\$148,500
			Current TYP Funding	\$875,655
			Future Funding Required	\$0
			Total Project Cost	\$1,024,155

Comments None

# 2027 - 2036 Ten Year Plan

Pending Approval

8/14/2025

## HENNIKER-HOPKINTON (45014)

Route/Road NH 114 AND US 202/NH9

Category BRIDGES

Scope REHAB HENNIKER 118/124 (NH114 OVER US 202/NH9) & HOPKINTON 056/093 (US202/NH9 OVER HATFIELD RD)

Strategy TIER 3

Phase	Year	Funding	Program
Preliminary Engineering	2031	341,063	Bridg-T1-2-Rehab-Rcn
Preliminary Engineering	2031	545,702	Bridg-T3-4-Rehab-Rcn
Preliminary Engineering	2033	223,042	Bridg-T1-2-Rehab-Rcn
Preliminary Engineering	2033	446,085	Bridg-T3-4-Rehab-Rcn
Right of Way	2033	74,347	Bridg-T1-2-Rehab-Rcn
Right of Way	2033	74,347	Bridg-T3-4-Rehab-Rcn
Construction	2034	4,269,032	Bridg-T1-2-Rehab-Rcn
Construction	2034	7,373,782	Bridg-T3-4-Rehab-Rcn
Total		\$13,347,401	
Previous Funding			\$0
Current TYP Funding			\$13,347,401
Future Funding Required			\$0
Total Project Cost			\$13,347,401

Comments None

## HILL (44340)

Route/Road SHOP ROAD

Category BRIDGES

Scope REPLACE SHOP ROAD BRIDGE OVER NEEDLE SHOP BROOK (BR#171/105)

Strategy TIER 5

Phase	Year	Funding	Program
Preliminary Engineering	2035	442,004	SAB *
Right of Way	2035	14,733	SAB *
Construction	2035	2,473,746	MOBRR *
Total		\$2,930,483	
Previous Funding			\$0
Current TYP Funding			\$2,930,483
Future Funding Required			\$0
Total Project Cost			\$2,930,483

Comments None

# 2027 - 2036 Ten Year Plan

Pending Approval

8/14/2025

## HILLSBOROUGH (43436)

Route/Road NH 149

Category BRIDGES

**Scope** ADDRESS BRIDGE (144/033) CARRYING NH 149  
OVER CONTOOCOOK RIVER IN THE TOWN OF  
HILLSBOROUGH

**Strategy** TIER 3

Phase	Year	Funding	Program
Preliminary Engineering	2027	76,673	Bridg-T3-4-Rehab-Rcn
Preliminary Engineering	2028	68,125	Bridg-T3-4-Rehab-Rcn
Preliminary Engineering	2031	77,519	Bridg-T3-4-Rehab-Rcn
Preliminary Engineering	2032	80,930	Bridg-T3-4-Rehab-Rcn
Preliminary Engineering	2033	84,491	Bridg-T3-4-Rehab-Rcn
Preliminary Engineering	2034	88,209	Bridg-T3-4-Rehab-Rcn
Right of Way	2032	110,773	Bridg-T3-4-Rehab-Rcn
Construction	2034	5,116,093	Bridg-T3-4-Rehab-Rcn
<b>Total</b>		<b>\$5,702,813</b>	
		<b>Previous Funding</b>	<b>\$110,000</b>
		<b>Current TYP Funding</b>	<b>\$5,702,813</b>
		<b>Future Funding Required</b>	<b>\$0</b>
		<b>Total Project Cost</b>	<b>\$5,812,813</b>

Comments None

## HILLSBOROUGH (44305)

Route/Road BOG RD

Category BRIDGES

**Scope** REPLACE BOG ROAD BRIDGE OVER SAND BROOK  
(BRG#154/113)

**Strategy** TIER 5

Phase	Year	Funding	Program
Preliminary Engineering	2028	250,685	SAB *
Right of Way	2028	10,899	SAB *
Construction	2028	1,871,420	MOBRR *
<b>Total</b>		<b>\$2,133,005</b>	
		<b>Previous Funding</b>	<b>\$0</b>
		<b>Current TYP Funding</b>	<b>\$2,133,005</b>
		<b>Future Funding Required</b>	<b>\$0</b>
		<b>Total Project Cost</b>	<b>\$2,133,005</b>

Comments None

# 2027 - 2036 Ten Year Plan

Pending Approval

8/14/2025

## HINSDALE, NH - BRATTLEBORO, VT (12210D)

Route/Road NH ROUTE 119

Category RED LIST BRIDGES

Scope BRIDGE REHAB OF BRIDGES CARRYING NH ROUTE  
119 OVER CONN RIVER BETWEEN HINSDALE AND  
BRATTLEBORO

Strategy TIER 3

Phase	Year	Funding	Program
Construction	2029	1,251,683	NON-PAR (Vermont)
Construction	2029	5,006,730	Bridg-T3-4-Rehab-Rcn
Construction	2030	1,306,757	NON-PAR (Vermont)
Construction	2030	5,227,026	Bridg-T3-4-Rehab-Rcn
Total		\$12,792,195	
Previous Funding			\$496,800
Current TYP Funding			\$12,792,195
Future Funding Required			\$0
Total Project Cost			\$13,288,995

Comments None

## HOOKSETT (29611)

Route/Road US 3 / NH 28

Category INDIVIDUAL PROJECTS

Scope RECONSTRUCTION AND WIDENING FROM NH 27 /  
WHITEHALL RD / MARTIN'S FERRY RD TO W ALICE  
AVE / ALICE AVE

Strategy TIER 2

Phase	Year	Funding	Program
Preliminary Engineering	2027	1,148,400	Federal-Aid Highway
Preliminary Engineering	2028	1,198,930	Federal-Aid Highway
Right of Way	2027	2,382,930	Federal-Aid Highway
Construction	2031	3,274,209	Federal-Aid Highway
Construction	2032	12,960,957	Federal-Aid Highway
Construction	2033	13,531,239	Federal-Aid Highway
Total		\$34,496,665	
Previous Funding			\$2,724,180
Current TYP Funding			\$34,496,665
Future Funding Required			\$0
Total Project Cost			\$37,220,845

Comments None

# 2027 - 2036 Ten Year Plan

Pending Approval

8/14/2025

## HOOKSETT (43851)

**Route/Road** NH 3A AT HACKETT HILL RD AND AT MAIN ST

**Category** INDIVIDUAL PROJECTS

**Scope** RECONSTRUCT 2 INTERSECTIONS: 3A / HACKETT HILL AND 3A / MAIN ST

**Strategy** TIER 2

Phase	Year	Funding	Program
Preliminary Engineering	2028	1,386,380	SAH *
Right of Way	2028	55,455	SAH *
Construction	2028	2,994,581	Federal-Aid-LPA
<b>Total</b>		<b>\$4,436,416</b>	
			<b>Previous Funding</b>
			<b>\$0</b>
			<b>Current TYP Funding</b>
			<b>\$4,436,416</b>
			<b>Future Funding Required</b>
			<b>\$0</b>
			<b>Total Project Cost</b>
			<b>\$4,436,416</b>

**Comments** None

## HOOKSETT (44627)

**Route/Road** RTE 3

**Category** MANDATED FEDERAL

**Scope** INSTALL DCFC PUBLIC ACCESS EV CHARGING INFRASTRUCTURE AT ITS STRATEGIC LOCATION OFF I-93& RTE.3

**Strategy** TIER 6

Phase	Year	Funding	Program
Preliminary Engineering	2028	38,148	CMAQ *
Construction	2033	628,574	CMAQ *
<b>Total</b>		<b>\$666,722</b>	
			<b>Previous Funding</b>
			<b>\$0</b>
			<b>Current TYP Funding</b>
			<b>\$666,722</b>
			<b>Future Funding Required</b>
			<b>\$0</b>
			<b>Total Project Cost</b>
			<b>\$666,722</b>

**Comments** None

# 2027 - 2036 Ten Year Plan

Pending Approval

8/14/2025

## HOOKSETT-BOW (45129)

Route/Road I-93

Category BRIDGES

**Scope** REHABILITATION OF HOOKSETT & BOW OVERPASS  
BRIDGES. CONCRETE DECKS WILL BE REPLACED.

**Strategy** TIER 5

Phase	Year	Funding	Program
Preliminary Engineering	2027	130,500	TRR *
Preliminary Engineering	2028	136,242	TRR *
Construction	2029	625,841	TRR *
Construction	2030	3,266,891	TRR *
<b>Total</b>		<b>\$4,159,475</b>	
<b>Previous Funding</b>			<b>\$0</b>
<b>Current TYP Funding</b>			<b>\$4,159,475</b>
<b>Future Funding Required</b>			<b>\$0</b>
<b>Total Project Cost</b>			<b>\$4,159,475</b>

**Comments** None

## HUDSON (44228)

Route/Road NH 102

Category INDIVIDUAL PROJECTS

**Scope** CNSTRUCT PED IMPRVS INC ~7,455LF SIDWLK TO  
ELIM GAPS RRFBS & DRAIN IMPRVS BTWN ~LEDGE  
& ALVIRNE RDS

**Strategy** TIER 2

Phase	Year	Funding	Program
Preliminary Engineering	2032	284,856	Federal-Aid-LPA
Right of Way	2034	70,563	Federal-Aid-LPA
Construction	2036	3,530,105	Federal-Aid-LPA
<b>Total</b>		<b>\$3,885,524</b>	
<b>Previous Funding</b>			<b>\$0</b>
<b>Current TYP Funding</b>			<b>\$3,885,524</b>
<b>Future Funding Required</b>			<b>\$0</b>
<b>Total Project Cost</b>			<b>\$3,885,524</b>

**Comments** NRPC Regional priority introduced as part of the 2025-2034 Ten Year Plan.

# 2027 - 2036 Ten Year Plan

Pending Approval

8/14/2025

## JACKSON (44319)

Route/Road DUNDEE ROAD

Category BRIDGES

Scope REPLACE DUNDEE ROAD BRIDGE OVER MILL  
BROOK ( BR #198/046)

Strategy TIER 5

Phase	Year	Funding	Program	
Preliminary Engineering	2032	220,116	SAB *	
Right of Way	2032	12,948	SAB *	
Construction	2032	1,675,472	SAB *	
Total		\$1,908,537		
			Previous Funding	\$0
			Current TYP Funding	\$1,908,537
			Future Funding Required	\$0
			Total Project Cost	\$1,908,537

Comments None

## JAFFREY (45017)

Route/Road US 202

Category BRIDGES

Scope ADDRESS BRIDGES ON US 202 OVER MOUNTAIN  
BROOK (148/068) AND CONTOOCOOK RIVER  
(171/087)

Strategy TIER 2

Phase	Year	Funding	Program	
Preliminary Engineering	2031	627,557	Bridg-T1-2-Rehab-Rcn	
Preliminary Engineering	2032	769,112	Bridg-T1-2-Rehab-Rcn	
Preliminary Engineering	2034	614,741	Bridg-T1-2-Rehab-Rcn	
Preliminary Engineering	2035	330,619	Bridg-T1-2-Rehab-Rcn	
Right of Way	2034	204,914	Bridg-T1-2-Rehab-Rcn	
Right of Way	2035	110,206	Bridg-T1-2-Rehab-Rcn	
Total		\$2,657,147		
			Previous Funding	\$0
			Current TYP Funding	\$2,657,147
			Future Funding Required	\$9,650,470
			Total Project Cost	\$12,307,617

Comments None

# 2027 - 2036 Ten Year Plan

Pending Approval

8/14/2025

## JEFFERSON - RANDOLPH (13602C)

Route/Road US 2

Category INDIVIDUAL PROJECTS

Scope ROADWAY RECONSTRUCTION AND SAFETY  
IMPROVEMENTS FROM NH 115 TO  
JEFFERSON/RANDOLPH TOWNLINE. (~2.2M)

Strategy TIER 2

Phase	Year	Funding	Program
Right of Way	2028	638,578	Federal-Aid Other
Construction	2032	10,620,089	Federal-Aid Other
Construction	2033	5,139,576	Federal-Aid Other
Construction	2034	3,406,918	Federal-Aid Other
Total		\$19,805,162	
Previous Funding			\$1,218,515
Current TYP Funding			\$19,805,162
Future Funding Required			\$0
Total Project Cost			\$21,023,677

Comments None

## JEFFERSON (44341)

Route/Road LARCOMB ROAD

Category BRIDGES

Scope REPLACE LARCOMB ROAD BRIDGE OVER ISRAEL  
RIVER OVERFLOW  
(BR#104/078 )

Strategy TIER 5

Phase	Year	Funding	Program
Preliminary Engineering	2034	606,838	SAB *
Right of Way	2034	14,113	SAB *
Construction	2034	3,439,217	MOBRR *
Total		\$4,060,167	
Previous Funding			\$0
Current TYP Funding			\$4,060,167
Future Funding Required			\$0
Total Project Cost			\$4,060,167

Comments None



# 2027 - 2036 Ten Year Plan

Pending Approval

8/14/2025

## KEENE (40568)

Route/Road DILLANT-HOPKINS AIRPORT

Category AIRPORT

Scope PRESERVATION, MODERNIZATION, AND/OR  
EXPANSION OF AIRPORT FACILITIES; PLANNING  
STUDIES.

Strategy ALL TIERS

Phase	Year	Funding	Program
Other	2027	404,376	AIP
Other	2028	4,120,685	AIP
Other	2029	1,090,102	AIP
Other	2030	197,994	AIP
Other	2031	206,706	AIP
Other	2032	2,877,335	AIP
Other	2033	473,120	AIP
Other	2034	4,155,347	AIP
Total		\$13,525,664	
		Previous Funding	\$2,811,111
		Current TYP Funding	\$13,525,664
		Future Funding Required	\$0
		Total Project Cost	\$16,336,775

Comments None

## KEENE (41590)

Route/Road NH 101

Category INDIVIDUAL PROJECTS

Scope RECONSTRUCTION OF NH 101 FROM 0.4 MI EAST  
OF OPTICAL AVE TO BRANCH ROAD.

Strategy TIER 2

Phase	Year	Funding	Program
Preliminary Engineering	2027	574,200	Federal-Aid Highway
Construction	2029	4,005,384	Other Fed Aid
Construction	2030	3,658,918	Federal-Aid Bridge
Construction	2031	19,235,979	Federal-Aid Highway
Total		\$27,474,481	
		Previous Funding	\$4,038,687
		Current TYP Funding	\$27,474,481
		Future Funding Required	\$0
		Total Project Cost	\$31,513,169

Comments SWRPC regional priority project introduced in the 2019-2028 Ten Year Plan.

# 2027 - 2036 Ten Year Plan

Pending Approval

8/14/2025

## KEENE (43543)

Route/Road WEST ST.

Category INDIVIDUAL PROJECTS

Scope CORRIDOR IMPROVEMENTS TO WEST ST. FROM  
INTERSECTION OF NH 9/10/12 TO SCHOOL STREET

Strategy TIER 5

Phase	Year	Funding	Program
Preliminary Engineering	2028	544,968	Federal-Aid-LPA
Preliminary Engineering	2029	284,473	Federal-Aid-LPA
Right of Way	2031	334,862	Federal-Aid-LPA
Construction	2033	5,650,408	Federal-Aid-LPA
Total		\$6,814,711	
Previous Funding			\$0
Current TYP Funding			\$6,814,711
Future Funding Required			\$0
Total Project Cost			\$6,814,711

Comments SWRPC regional priority project introduced in the 2023-2032 Ten Year Plan.

## KEENE (44329)

Route/Road MAPLE AVENUE

Category BRIDGES

Scope REPLACE MAPLE AVENUE BRIDGE OVER BLACK  
BROOK (BR#090/101)

Strategy TIER 5

Phase	Year	Funding	Program
Preliminary Engineering	2031	248,046	SAB *
Right of Way	2031	12,402	SAB *
Construction	2031	1,886,391	MOBRR *
Total		\$2,146,839	
Previous Funding			\$0
Current TYP Funding			\$2,146,839
Future Funding Required			\$0
Total Project Cost			\$2,146,839

Comments None

# 2027 - 2036 Ten Year Plan

Pending Approval

8/14/2025

## KEENE (44357)

Route/Road NH9/NH10/NH101/NH12

Category MANDATED FEDERAL

Scope IMPROVE OPERATIONAL PERFORMANCE OF THE  
NH 9/10/101/12 INTERSECTION TO REDUCE DELAYS  
& QUEUES

Strategy TIER 2

Phase	Year	Funding	Program
Preliminary Engineering	2027	92,622	CMAQ *
Construction	2029	3,701,557	CMAQ *
Total		\$3,794,178	
Previous Funding			\$199,623
Current TYP Funding			\$3,794,178
Future Funding Required			\$0
Total Project Cost			\$3,993,801

Comments None

## KEENE (45251)

Route/Road CHESHIRE RAIL TRAIL

Category MANDATED FEDERAL

Scope CHESHIRE RAIL TRAIL INSTALL BRIDGE OVER RT.  
101 IN KEENE. INSTALL RAILINGS ON STONE ARCH  
BRIDGE.

Strategy TIER 5

Phase	Year	Funding	Program
Preliminary Engineering	2027	243,649	TA *
Preliminary Engineering	2029	113,812	TA *
Right of Way	2029	1,138	TA *
Construction	2031	2,756,909	TA *
Total		\$3,115,508	
Previous Funding			\$0
Current TYP Funding			\$3,115,508
Future Funding Required			\$0
Total Project Cost			\$3,115,508

Comments None

# 2027 - 2036 Ten Year Plan

Pending Approval

8/14/2025

## KEENE-SWANZEY (40666)

Route/Road NH 10 (WINCHESTER STREET)

Category INDIVIDUAL PROJECTS

Scope RECONSTRUCT WINCHESTER ST: NH 101 TO  
MARKET BASKET (SWANZEY) AND REPLACE ASH  
SWAMP BROOK BRIDGE.

Strategy TIER 5

Phase	Year	Funding	Program
Preliminary Engineering	2027	52,200	MOBRR *
Preliminary Engineering	2027	208,800	Federal-Aid-LPA
Right of Way	2027	313,200	Federal-Aid-LPA
Construction	2027	1,044,000	Federal-Aid-LPA
Construction	2027	1,731,996	NON-PAR (other)
Construction	2027	2,867,868	MOBRR *
Construction	2030	12,262,247	Federal-Aid-LPA
Total		\$18,480,311	
Previous Funding			\$2,232,500
Current TYP Funding			\$18,480,311
Future Funding Required			\$0
Total Project Cost			\$20,712,811

Comments SWRPC regional priority project introduced in the 2021-2030 Ten Year Plan.

## KENSINGTON (45179)

Route/Road ROUTE 150

Category PRESERVATION & MAINTENANCE

Scope REPLACEMENT OF EXISTING 72" DIAMETER CMP  
CARRYING WINKLEY BROOK UNDER NH 150.

Strategy TIER 3

Phase	Year	Funding	Program
Right of Way	2027	17,226	CRDR *
Construction	2027	1,217,304	CRDR *
Total		\$1,234,530	
Previous Funding			\$104,500
Current TYP Funding			\$1,234,530
Future Funding Required			\$0
Total Project Cost			\$1,339,030

Comments None

# 2027 - 2036 Ten Year Plan

Pending Approval

8/14/2025

## LABORATORY TESTING & FIELD PERFORMANCE OF NHDOT HMA (42372Q)

Route/Road VARIOUS

Category INDIVIDUAL PROJECTS

Scope RESEARCH PROJECT TO COMPARE PAVEMENT  
PERFORMANCE PREDICTIONS TO ACTUAL DATA  
COLLECTED BY NHDOT.

Strategy ALL TIERS

Phase	Year	Funding	Program		
State Planning Research	2027	53,527	SPR2		
		<b>Total</b>	<b>\$53,527</b>	<b>Previous Funding</b>	<b>\$264,000</b>
				<b>Current TYP Funding</b>	<b>\$53,527</b>
				<b>Future Funding Required</b>	<b>\$0</b>
				<b>Total Project Cost</b>	<b>\$317,527</b>

Comments None

## LACONIA (24181)

Route/Road CENTENARY AVENUE

Category RED LIST BRIDGES

Scope BRG REHAB/REPLAC,CENTENARY AVE  
#126/163-RED LIST OVER NH RR  
(845/467K).OWNERSHIP TRANSFER TO CITY

Strategy TIER 4

Phase	Year	Funding	Program		
Construction	2027	1,900,080	MOBRR *		
		<b>Total</b>	<b>\$1,900,080</b>	<b>Previous Funding</b>	<b>\$514,950</b>
				<b>Current TYP Funding</b>	<b>\$1,900,080</b>
				<b>Future Funding Required</b>	<b>\$0</b>
				<b>Total Project Cost</b>	<b>\$2,415,030</b>

Comments None

## LACONIA (41469)

Route/Road US 3 AND NH 11

Category BRIDGES

Scope ADDRESS BRIDGE CARRYING US 3 AND NH 11  
OVER MILE HILL ROAD IN THE CITY OF LACONIA  
(121/028)

Strategy TIER 2

Phase	Year	Funding	Program		
Construction	2027	3,262,698	Bridg-T1-2-Rehab-Rcn		
		<b>Total</b>	<b>\$3,262,698</b>	<b>Previous Funding</b>	<b>\$640,608</b>
				<b>Current TYP Funding</b>	<b>\$3,262,698</b>
				<b>Future Funding Required</b>	<b>\$0</b>
				<b>Total Project Cost</b>	<b>\$3,903,307</b>

Comments None

# 2027 - 2036 Ten Year Plan

Pending Approval

8/14/2025

## LACONIA (43731)

Route/Road ELM STREET

Category MANDATED FEDERAL

Scope CONST. 4,300LF OF SIDEWALK ON ELM ST. AND 8' WIDE MULIT-USE PATH ON THE OTHER SIDE OF ELM ST.

Strategy TIER 5

Phase	Year	Funding	Program
Construction	2029	657,987	TA *
Construction	2029	3,130,262	NON-PAR (other)
Construction	2031	717,163	TA *
Total		\$4,505,412	
Previous Funding			\$289,950
Current TYP Funding			\$4,505,412
Future Funding Required			\$0
Total Project Cost			\$4,795,362

Comments None

## LACONIA (44217)

Route/Road NH 107

Category INDIVIDUAL PROJECTS

Scope REHAB UNION AVE FROM MAIN ST TO GILFORD AVE (~3,000') INCLUDING BIKE/PED, ADA & STORMWATER IMPROVES

Strategy TIER 5

Phase	Year	Funding	Program
Construction	2034	3,506,739	Other Fed Aid
Construction	2035	1,865,482	Other Fed Aid
Total		\$5,372,221	
Previous Funding			\$0
Current TYP Funding			\$5,372,221
Future Funding Required			\$0
Total Project Cost			\$5,372,221

Comments LRPC Regional priority introduced as part of the 2025-2034 Ten Year Plan.

# 2027 - 2036 Ten Year Plan

Pending Approval

8/14/2025

## LANCASTER (22192)

Route/Road MOUNT ORNE ROAD

Category BRIDGES

Scope MOUNT ORNE ROAD OVER CONNECTICUT RIVER;  
MOUNT ORNE COVERED BRIDGE #039/105

Strategy TIER 5

Phase	Year	Funding	Program	
Preliminary Engineering	2028	108,994	SAB *	
Construction	2028	272,484	SAB *	
Total		\$381,478		
			Previous Funding	\$0
			Current TYP Funding	\$381,478
			Future Funding Required	\$0
			Total Project Cost	\$381,478

Comments None

## LANCASTER (44342)

Route/Road MCGARY HILL ROAD

Category BRIDGES

Scope REPLACE MCGARY HILL ROAD BRIDGE OVER  
BONE BROOK (BR#218/076)

Strategy TIER 5

Phase	Year	Funding	Program	
Preliminary Engineering	2034	366,925	SAB *	
Right of Way	2034	14,113	SAB *	
Construction	2034	2,095,706	MOBRR *	
Total		\$2,476,744		
			Previous Funding	\$0
			Current TYP Funding	\$2,476,744
			Future Funding Required	\$0
			Total Project Cost	\$2,476,744

Comments None

# 2027 - 2036 Ten Year Plan

Pending Approval

8/14/2025

## LEBANON (24222)

Route/Road NH 120 OVER NHRR (ABD)

Category RED LIST BRIDGES

Scope BRIDGE REHABILITATION; NH 120 OVER NHRR  
(ABD)-BR. #121/117

Strategy TIER 5

Phase	Year	Funding	Program		
Construction	2027	865,494	MOBRR *		
		<b>Total</b>	<b>\$865,494</b>	<b>Previous Funding</b>	<b>\$2,025,864</b>
				<b>Current TYP Funding</b>	<b>\$865,494</b>
				<b>Future Funding Required</b>	<b>\$0</b>
				<b>Total Project Cost</b>	<b>\$2,891,358</b>

Comments None

## LEBANON (29612)

Route/Road I89

Category INDIVIDUAL PROJECTS

Scope NH 120 INTERSECTION CAPACITY AND SAFETY  
IMPROVEMENTS FROM EXIT 18 TO ETNA RD

Strategy TIER 2

Phase	Year	Funding	Program		
Right of Way	2029	563,257	Federal-Aid Highway		
Right of Way	2030	574,973	Federal-Aid Highway		
Construction	2032	2,485,370	Bridg-T1-2-Main-Pres		
Construction	2032	3,710,252	Federal-Aid Highway		
Construction	2033	14,869,494	Federal-Aid Highway		
		<b>Total</b>	<b>\$22,203,346</b>	<b>Previous Funding</b>	<b>\$2,502,500</b>
				<b>Current TYP Funding</b>	<b>\$22,203,346</b>
				<b>Future Funding Required</b>	<b>\$0</b>
				<b>Total Project Cost</b>	<b>\$24,705,846</b>

Comments None



# 2027 - 2036 Ten Year Plan

Pending Approval

8/14/2025

## LEBANON (40564)

Route/Road LEBANON MUNICIPAL AIRPORT

Category AIRPORT

Scope PRESERVATION, MODERNIZATION, AND/OR  
EXPANSION OF AIRPORT FACILITIES; PLANNING  
STUDIES.

Strategy ALL TIERS

Phase	Year	Funding	Program
Other	2027	780,472	AIP
Other	2028	2,008,943	AIP
Other	2029	2,402,219	AIP
Other	2030	1,319,956	AIP
Other	2031	1,378,034	AIP
Other	2032	6,474,004	AIP
Other	2033	1,501,969	AIP
Other	2034	1,568,056	AIP
Total		\$17,433,653	
		Previous Funding	\$18,134,856
		Current TYP Funding	\$17,433,653
		Future Funding Required	\$0
		Total Project Cost	\$35,568,509

Comments None

## LEBANON (42604)

Route/Road US4/MECHANIC ST/SLAYTON HILL RD

Category INDIVIDUAL PROJECTS

Scope INTERSECTION IMPROVEMENT AT MECHANIC  
STREET AND SLAYTON HILL ROAD

Strategy TIER 5

Phase	Year	Funding	Program
Preliminary Engineering	2031	291,501	Federal-Aid-LPA
Preliminary Engineering	2032	134,271	Federal-Aid-LPA
Right of Way	2032	289,205	Federal-Aid-LPA
Construction	2034	5,071,447	Federal-Aid-LPA
Total		\$5,786,425	
		Previous Funding	\$0
		Current TYP Funding	\$5,786,425
		Future Funding Required	\$0
		Total Project Cost	\$5,786,425

Comments UVLSRPC regional priority project introduced in the 2021-2030 Ten Year Plan.

# 2027 - 2036 Ten Year Plan

Pending Approval

8/14/2025

## LEBANON (43437)

Route/Road I-89, NH 10 SB

Category BRIDGES

Scope ADDRESS BRIDGE (099/111) CARRYING I-89, NH 10  
SB RAMP OVER MASCOMA RIVER IN THE TOWN OF  
LEBANON

Strategy TIER 1

Phase	Year	Funding	Program	
Preliminary Engineering	2028	199,514	Bridg-T1-2-Rehab-Rcn	
Preliminary Engineering	2029	71,123	Bridg-T1-2-Rehab-Rcn	
Preliminary Engineering	2031	155,038	Bridg-T1-2-Rehab-Rcn	
Preliminary Engineering	2032	80,930	Bridg-T1-2-Rehab-Rcn	
Right of Way	2031	70,737	Bridg-T1-2-Rehab-Rcn	
Construction	2032	2,589,759	Bridg-T1-2-Rehab-Rcn	
Total		\$3,167,101	Previous Funding	\$0
			Current TYP Funding	\$3,167,101
			Future Funding Required	\$0
			Total Project Cost	\$3,167,101

Comments None

## LEBANON (44234)

Route/Road HANOVER ST.

Category INDIVIDUAL PROJECTS

Scope COMPLETE ST. IMPRVS TO HANOVER ST. FROM  
NH120 TO HIGH ST (~1400LF) INC BK  
LNS/SDWLKS/INTRSCT IMPROV

Strategy TIER 5

Phase	Year	Funding	Program	
Preliminary Engineering	2030	475,184	Federal-Aid-LPA	
Preliminary Engineering	2034	182,617	Federal-Aid-LPA	
Right of Way	2034	62,652	Federal-Aid-LPA	
Construction	2036	5,971,611	Federal-Aid-LPA	
Total		\$6,692,065	Previous Funding	\$0
			Current TYP Funding	\$6,692,065
			Future Funding Required	\$0
			Total Project Cost	\$6,692,065

Comments UVLSRPC Regional priority introduced as part of the 2025-2034 Ten Year Plan.

# 2027 - 2036 Ten Year Plan

Pending Approval

8/14/2025

## LEBANON (44353)

**Route/Road** MASCOMA RIVER GREENWAY (MRG)

**Category** MANDATED FEDERAL

**Scope** EXTEND BIKE/PED PATH 1.3MI FROM CURRENT  
TERMINUS AT GLEN RD WESTWARD TO SIDEWALK  
NETWORK ON RT12A

**Strategy** TIER 5

Phase	Year	Funding	Program		
Preliminary Engineering	2028	88,612	CMAQ *		
Construction	2029	2,422,575	CMAQ *		
<b>Total</b>		<b>\$2,511,186</b>		<b>Previous Funding</b>	<b>\$189,700</b>
				<b>Current TYP Funding</b>	<b>\$2,511,186</b>
				<b>Future Funding Required</b>	<b>\$0</b>
				<b>Total Project Cost</b>	<b>\$2,700,886</b>

**Comments** None

## LEBANON (45239)

**Route/Road** US ROUTE 4

**Category** MANDATED FEDERAL

**Scope** CONSTRUCT 2,160 LF OF ASPH. SIDEWALK, WITH  
ADA COMPONENTS, ON US ROUTE 4 ADJACENT TO  
DOWNTOWN

**Strategy** TIER 5

Phase	Year	Funding	Program		
Preliminary Engineering	2027	152,226	TA *		
Preliminary Engineering	2029	71,107	TA *		
Right of Way	2029	68,274	TA *		
Construction	2030	2,227,075	TA *		
<b>Total</b>		<b>\$2,518,682</b>		<b>Previous Funding</b>	<b>\$0</b>
				<b>Current TYP Funding</b>	<b>\$2,518,682</b>
				<b>Future Funding Required</b>	<b>\$0</b>
				<b>Total Project Cost</b>	<b>\$2,518,682</b>

**Comments** None

# 2027 - 2036 Ten Year Plan

Pending Approval

8/14/2025

## LISBON (44757)

Route/Road US 302

Category INDIVIDUAL PROJECTS

Scope US 302 SLOPE REPAIRS ALONG AMMONOOSUC  
RIVER (B58 STORM PROJECT STM 77770)

Strategy TIER 2

Phase	Year	Funding	Program
Preliminary Engineering	2027	78,300	Emergency-FHWA
Right of Way	2027	281,880	Emergency-FHWA
Construction	2028	2,942,827	Emergency-FHWA
Total		\$3,303,007	
Previous Funding			\$614,420
Current TYP Funding			\$3,303,007
Future Funding Required			\$0
Total Project Cost			\$3,917,428

Comments None

## LITTLETON (40884)

Route/Road US-302, BRIDGE ST, SARANAC ST

Category INDIVIDUAL PROJECTS

Scope RECONSTRUCT INTERSECTION OF US-302  
(MEADOW ST), BRIDGE STREET, AND SARANAC ST  
- SAFETY IMPROVEMENT

Strategy TIER 2

Phase	Year	Funding	Program
Construction	2027	313,200	SAH *
Total		\$313,200	
Previous Funding			\$0
Current TYP Funding			\$313,200
Future Funding Required			\$0
Total Project Cost			\$313,200

Comments None

# 2027 - 2036 Ten Year Plan

Pending Approval

8/14/2025

## LITTLETON (43802)

Route/Road I-93

Category BRIDGES

Scope PAINTING TWO BRIDGES CARRYING I-93 BRIDGES  
IN LITTLETON.

Strategy TIER 1

Phase	Year	Funding	Program		
Construction	2029	3,154,240	Bridg-T1-2-Main-Pres		
Total		\$3,154,240		Previous Funding	\$110,000
				Current TYP Funding	\$3,154,240
				Future Funding Required	\$0
				Total Project Cost	\$3,264,240

Comments None

## LITTLETON (43844)

Route/Road US 302

Category INDIVIDUAL PROJECTS

Scope PEDESTRIAN IMPROVEMENTS ALONG ROUTE 302  
FROM NEAR OLD COUNTY RD TO NEAR LOWE'S

Strategy TIER 2

Phase	Year	Funding	Program		
Right of Way	2028	22,409	Federal-Aid-LPA		
Construction	2030	4,274,282	Federal-Aid-LPA		
Total		\$4,296,691		Previous Funding	\$450,000
				Current TYP Funding	\$4,296,691
				Future Funding Required	\$0
				Total Project Cost	\$4,746,691

Comments None

# 2027 - 2036 Ten Year Plan

Pending Approval

8/14/2025

## LITTLETON, NH - WATERFORD, VT (27711)

Route/Road NH ROUTE 18

Category RED LIST BRIDGES

Scope DECK REPLACEMENT AND PAINTING OF RED LIST  
BRIDGE CARRYING NH 18 OVER CONNECTICUT  
RIVER (109/134)

Strategy TIER 3

Phase	Year	Funding	Program
Preliminary Engineering	2027	121,199	NON-PAR (Vermont)
Preliminary Engineering	2027	243,184	Bridg-T3-4-Rehab-Rcn
Construction	2030	1,980,055	NON-PAR (Vermont)
Construction	2030	3,960,109	Bridg-T3-4-Rehab-Rcn
Total		\$6,304,547	
			Previous Funding
			\$609,054
			Current TYP Funding
			\$6,304,547
			Future Funding Required
			\$0
			Total Project Cost
			\$6,913,601

Comments None

## LITTLETON/BETHLEHEM/WHITEFIELD (44825)

Route/Road NH ROUTES 116, 18, 135, 142

Category INDIVIDUAL PROJECTS

Scope REPLACEMENT OF CABLE GUARDRAIL AND  
UPDATING TERMINALS ON TIER 3 & 4 ROADWAYS.

Strategy TIER 3

Phase	Year	Funding	Program
Construction	2027	1,636,470	GRR *
Total		\$1,636,470	
			Previous Funding
			\$231,000
			Current TYP Funding
			\$1,636,470
			Future Funding Required
			\$0
			Total Project Cost
			\$1,867,470

Comments None

# 2027 - 2036 Ten Year Plan

Pending Approval

8/14/2025

## LOCAL TRANSIT PROVIDER MATCH - BUS PROCUREMENT (69100)

Route/Road VARIOUS TRANSIT SUBRECIPIENTS

Category TRANSIT

Scope LOCAL TRANSIT PROVIDER MATCH FOR TRANSIT  
VEHICLE PROCUREMENT

Strategy ALL TIERS

Phase	Year	Funding	Program
Other	2027	233,186	NON-PAR (other)
Other	2028	250,263	NON-PAR (other)
Other	2029	268,591	NON-PAR (other)
Other	2030	288,260	NON-PAR (other)
Other	2031	309,369	NON-PAR (other)
Other	2032	332,026	NON-PAR (other)
Other	2033	356,341	NON-PAR (other)
Other	2034	382,436	NON-PAR (other)
Total		\$2,420,471	
		Previous Funding	\$1,343,938
		Current TYP Funding	\$2,420,471
		Future Funding Required	\$0
		Total Project Cost	\$3,764,409

Comments None

## LONDONDERRY (41593)

Route/Road NH28/NH128

Category INDIVIDUAL PROJECTS

Scope SAFETY & OPERATIONAL IMPROVEMENTS AT THE  
INTERSECTION OF NH 28/NH 128

Strategy TIER 2

Phase	Year	Funding	Program
Construction	2028	3,878,537	Federal-Aid Highway
Construction	2029	2,928,937	Federal-Aid Highway
Total		\$6,807,474	
		Previous Funding	\$1,329,966
		Current TYP Funding	\$6,807,474
		Future Funding Required	\$0
		Total Project Cost	\$8,137,440

Comments SNHPC regional priority project introduced in the 2019-2028 Ten Year Plan.

# 2027 - 2036 Ten Year Plan

Pending Approval

8/14/2025

## LONDONDERRY (44361)

Route/Road LONDONDERRY RAIL TRAIL

Category MANDATED FEDERAL

Scope CONST. 2,580 LF OF MULTI-USE PATH TO  
COMPLETE THE LAST PHASE (PHASE 7) OF THE  
LONDONDERRY RAIL TRAIL

Strategy TIER 6

Phase	Year	Funding	Program
Preliminary Engineering	2027	31,320	CMAQ *
Right of Way	2027	10,440	CMAQ *
Construction	2028	455,582	CMAQ *
Total		\$497,342	
			Previous Funding \$70,000
			Current TYP Funding \$497,342
			Future Funding Required \$0
			Total Project Cost \$567,342

Comments None

## LONDONDERRY (44537)

Route/Road STOKES ROAD

Category RED LIST BRIDGES

Scope REPLACE STOKES HILL ROAD BRIDGE #077/151  
OVER LITTLE COHAS BROOK

Strategy TIER 5

Phase	Year	Funding	Program
Preliminary Engineering	2030	178,194	SAB *
Right of Way	2030	11,880	SAB *
Construction	2030	1,345,959	SAB *
Total		\$1,536,033	
			Previous Funding \$0
			Current TYP Funding \$1,536,033
			Future Funding Required \$0
			Total Project Cost \$1,536,033

Comments None



# 2027 - 2036 Ten Year Plan

Pending Approval

8/14/2025

## LONDONDERRY (44632)

Route/Road ROCKINGHAM RD

Category MANDATED FEDERAL

Scope INSTALL(2) ELECTRIC VEHICLE DC FAST  
CHARGING STATIONS AT OUR PLANNED  
CONVENIENCE STORE/FUELING SITE

Strategy TIER 6

Phase	Year	Funding	Program
Preliminary Engineering	2028	43,597	CMAQ *
Construction	2033	486,638	CMAQ *
Total		\$530,235	
Previous Funding			\$0
Current TYP Funding			\$530,235
Future Funding Required			\$0
Total Project Cost			\$530,235

Comments None

## LOUDON - CANTERBURY (29613C)

Route/Road NH RTE 106

Category INDIVIDUAL PROJECTS

Scope NH 106 ROADWAY WIDEN(PH 3) HEMLOCK HILL DR  
TO APPROX. CLOUGH POND RD (~2.7M)

Strategy TIER 2

Phase	Year	Funding	Program
Preliminary Engineering	2027	57,420	Federal-Aid Highway
Preliminary Engineering	2028	59,946	Federal-Aid Highway
Total		\$117,366	
Previous Funding			\$1,572,372
Current TYP Funding			\$117,366
Future Funding Required			\$0
Total Project Cost			\$1,689,738

Comments Construction removed.

# 2027 - 2036 Ten Year Plan

Pending Approval

8/14/2025

## LOUDON (44313)

Route/Road WALES BRIDGE RD

Category BRIDGES

Scope REPLACE WALES BRIDGE RD BRIDGE OVER  
SOUHOOK RIVER (BRG#054/065)

Strategy TIER 5

Phase	Year	Funding	Program
Preliminary Engineering	2036	861,376	SAB *
Right of Way	2036	15,382	SAB *
Construction	2036	6,567,996	MOBRR *
Total		\$7,444,754	
Previous Funding			\$0
Current TYP Funding			\$7,444,754
Future Funding Required			\$0
Total Project Cost			\$7,444,754

Comments None

## LYNDEBOROUGH (41435)

Route/Road NHRR

Category RED LIST BRIDGES

Scope ADDRESS RED LIST BRIDGE CARRYING NHRR  
OVER GLASS FACTORY ROAD IN THE TOWN OF  
LYNDEBOROUGH (108/070)

Strategy TIER 6

Phase	Year	Funding	Program
Preliminary Engineering	2034	174,886	Bridg-T3-4-Rehab-Rcn
Preliminary Engineering	2036	190,614	Bridg-T3-4-Rehab-Rcn
Total		\$365,500	
Previous Funding			\$0
Current TYP Funding			\$365,500
Future Funding Required			\$1,990,015
Total Project Cost			\$2,355,514

Comments None

# 2027 - 2036 Ten Year Plan

Pending Approval

8/14/2025

## MADBURY (41462)

**Route/Road** FRESHET ROAD OVER JOHNSON CREEK

**Category** RED LIST BRIDGES

**Scope** BRIDGE REPLACEMENT-FEDSHET ROAD OVER  
JOHNSON CREEK-BR. #160/086

**Strategy** TIER 5

Phase	Year	Funding	Program
Construction	2027	783,000	SAB *
<b>Total</b>		<b>\$783,000</b>	
			<b>Previous Funding</b>
			<b>\$777,063</b>
			<b>Current TYP Funding</b>
			<b>\$783,000</b>
			<b>Future Funding Required</b>
			<b>\$0</b>
			<b>Total Project Cost</b>
			<b>\$1,560,063</b>

**Comments** None

## MADISON (44612)

**Route/Road** NH 113

**Category** INDIVIDUAL PROJECTS

**Scope** EMERGENCY REPAIR DRAINAGE STUDY - NH 113  
AND COLBY HILL ROAD (B58 STORM #STM77687)

**Strategy** TIER 3

Phase	Year	Funding	Program
Preliminary Engineering	2027	104,400	Emergency-FHWA
Right of Way	2027	26,100	Emergency-FHWA
Construction	2027	1,165,948	Emergency-FHWA
<b>Total</b>		<b>\$1,296,448</b>	
			<b>Previous Funding</b>
			<b>\$913,839</b>
			<b>Current TYP Funding</b>
			<b>\$1,296,448</b>
			<b>Future Funding Required</b>
			<b>\$0</b>
			<b>Total Project Cost</b>
			<b>\$2,210,286</b>

**Comments** None

# 2027 - 2036 Ten Year Plan

Pending Approval

8/14/2025

## MANCHESTER (15837)

Route/Road US 3 (ELM STREET)

Category BRIDGES

Scope BRIDGE REHABILITATION-US 3 (ELM ST) OVER  
B&MRR-BR. #144/075

Strategy TIER 5

Phase	Year	Funding	Program
Preliminary Engineering	2029	682,736	SAB *
Right of Way	2029	39,826	SAB *
Construction	2029	5,689,466	MOBRR *
Total		\$6,412,028	
Previous Funding			\$0
Current TYP Funding			\$6,412,028
Future Funding Required			\$0
Total Project Cost			\$6,412,028

Comments None

## MANCHESTER (16099)

Route/Road I-293 / FEE TPK

Category INDIVIDUAL PROJECTS

Scope PRELIMINARY ENGINEERING & ROW FOR  
RECONSTRUCTION OF THE F.E. EVERETT  
TURNPIKE AT EXITS 6 AND 7

Strategy TIER 1

Phase	Year	Funding	Program
Preliminary Engineering	2027	5,220,000	TPK *
Preliminary Engineering	2034	4,233,750	TPK *
Preliminary Engineering	2035	4,420,035	TPK *
Preliminary Engineering	2036	2,307,258	TPK *
Right of Way	2035	8,840,071	TPK *
Right of Way	2036	6,152,689	TPK *
Total		\$31,173,804	
Previous Funding			\$13,009,789
Current TYP Funding			\$31,173,804
Future Funding Required			\$15,518,251
Total Project Cost			\$59,701,844

Comments None

# 2027 - 2036 Ten Year Plan

Pending Approval

8/14/2025

## MANCHESTER (24206)

**Route/Road** SALMON STREET WB OVER RD, BMRR,  
MERRIMACK RIVER AND RAMP

**Category** BRIDGES

**Scope** BRIDGE REHAB-SALMON ST WB OVER RD, BMRR,  
MERRIMACK RIVER, RAMP-BR. #106/072

**Strategy** TIER 5

Phase	Year	Funding	Program
Preliminary Engineering	2028	1,089,936	SAB *
Right of Way	2028	6,104	SAB *
Construction	2028	8,719,488	Bridg-LPA-Rehab-Rcn
Construction	2029	9,103,145	Bridg-LPA-Rehab-Rcn
<b>Total</b>		<b>\$18,918,673</b>	
			<b>Previous Funding</b>
			<b>\$0</b>
			<b>Current TYP Funding</b>
			<b>\$18,918,673</b>
			<b>Future Funding Required</b>
			<b>\$0</b>
			<b>Total Project Cost</b>
			<b>\$18,918,673</b>

**Comments** None

## MANCHESTER (40563)

**Route/Road** MANCHESTER-BOSTON REGIONAL AIRPORT

**Category** AIRPORT

**Scope** PRESERVATION, MODERNIZATION, AND/OR  
EXPANSION OF AIRPORT FACILITIES; PLANNING  
STUDIES.

**Strategy** ALL TIERS

Phase	Year	Funding	Program
Other	2027	4,988,000	AIP
Other	2028	5,207,472	AIP
Other	2029	5,436,601	AIP
Other	2030	5,675,811	AIP
Other	2031	5,925,547	AIP
Other	2032	6,186,271	AIP
Other	2033	6,458,467	AIP
Other	2034	6,742,640	AIP
<b>Total</b>		<b>\$46,620,810</b>	
			<b>Previous Funding</b>
			<b>\$20,137,222</b>
			<b>Current TYP Funding</b>
			<b>\$46,620,810</b>
			<b>Future Funding Required</b>
			<b>\$0</b>
			<b>Total Project Cost</b>
			<b>\$66,758,032</b>

**Comments** None

# 2027 - 2036 Ten Year Plan

Pending Approval

8/14/2025

## MANCHESTER (42509)

**Route/Road** PERIMETER RD. SOUTH WILLOW ST. HARVEY RD.

**Category** MANDATED FEDERAL

**Scope** CONST. ADA COMPLIANT PEDESTRIAN BICYCLE  
TRAIL ALONG PERIMETER RD., SOUTH WILLOW ST.  
AND HARVEY RD.

**Strategy** TIER 5

Phase	Year	Funding	Program		
Construction	2027	865,222	TA *		
		<b>Total</b>	<b>\$865,222</b>	<b>Previous Funding</b>	<b>\$327,166</b>
				<b>Current TYP Funding</b>	<b>\$865,222</b>
				<b>Future Funding Required</b>	<b>\$0</b>
				<b>Total Project Cost</b>	<b>\$1,192,388</b>

**Comments** None

## MANCHESTER (42886)

**Route/Road** RIVER RD/BICENTENNIAL DR

**Category** MANDATED FEDERAL

**Scope** CONSTRUCT A ROUNDABOUT AT ENTRANCE OF  
DERRYFIELD SCHOOL AT RIVER RD/BICENTENNIAL  
RD INTERSECTION

**Strategy** TIER 5

Phase	Year	Funding	Program		
Construction	2027	3,632,389	CMAQ *		
		<b>Total</b>	<b>\$3,632,389</b>	<b>Previous Funding</b>	<b>\$341,000</b>
				<b>Current TYP Funding</b>	<b>\$3,632,389</b>
				<b>Future Funding Required</b>	<b>\$0</b>
				<b>Total Project Cost</b>	<b>\$3,973,389</b>

**Comments** None

# 2027 - 2036 Ten Year Plan

Pending Approval

8/14/2025

## MANCHESTER (43730)

Route/Road CANAL STREET

Category MANDATED FEDERAL

Scope CONST. 4,800 LF OF MULTI-USE PATH ALONG  
CANAL STREET.

Strategy TIER 5

Phase	Year	Funding	Program
Preliminary Engineering	2027	82,745	TA *
Construction	2030	313,854	TA *
Construction	2031	982,992	TA *
Total		\$1,379,592	
Previous Funding			\$175,000
Current TYP Funding			\$1,379,592
Future Funding Required			\$0
Total Project Cost			\$1,554,592

Comments None

## MANCHESTER (43850)

Route/Road EDDY RD/293

Category INDIVIDUAL PROJECTS

Scope EDDY RD/EXIT 6 SB ON-RAMP INTERSECTION  
SAFETY IMPROVEMENTS (FED-AID)

Strategy TIER 2

Phase	Year	Funding	Program
Preliminary Engineering	2027	861,300	Federal-Aid Highway
Right of Way	2027	55,647	Federal-Aid Highway
Construction	2028	4,351,515	Federal-Aid Highway
Construction	2029	2,739,367	Federal-Aid Highway
Total		\$8,007,829	
Previous Funding			\$3,045,000
Current TYP Funding			\$8,007,829
Future Funding Required			\$0
Total Project Cost			\$11,052,829

Comments None

# 2027 - 2036 Ten Year Plan

Pending Approval

8/14/2025

## MANCHESTER (44352)

Route/Road RTE 28A

Category MANDATED FEDERAL

Scope SIGNAL WORK, CON TURN LANES, SIDEWALK  
REPAIR TO A 1.7MI SECTION BETWEEN BRIDGE  
ST-CILLEY RD/HUSE RD.

Strategy TIER 5

Phase	Year	Funding	Program
Preliminary Engineering	2029	136,547	CMAQ *
Right of Way	2029	341,368	CMAQ *
Construction	2031	2,852,531	CMAQ *
Total		\$3,330,446	
Previous Funding			\$280,000
Current TYP Funding			\$3,330,446
Future Funding Required			\$0
Total Project Cost			\$3,610,446

Comments None

## MANCHESTER (44780)

Route/Road NH ROUTE 121

Category INDIVIDUAL PROJECTS

Scope REPLACEMENT OF 3' H X 4' W CONCRETE BOX  
CULVERT, UNDER ROUTE 121, JUST EAST OF  
TRAFFIC CIRCLE.

Strategy TIER 3

Phase	Year	Funding	Program
Construction	2027	1,119,690	CRDR *
Total		\$1,119,690	
Previous Funding			\$179,300
Current TYP Funding			\$1,119,690
Future Funding Required			\$0
Total Project Cost			\$1,298,990

Comments None



# 2027 - 2036 Ten Year Plan

Pending Approval

8/14/2025

## MANCHESTER (44857)

Route/Road ELM ST

Category INDIVIDUAL PROJECTS

Scope DOWNTOWN PEDESTRIAN INFRASTRUCURE  
IMPROVEMENTS

Strategy TIER 5

Phase	Year	Funding	Program		
Construction	2027	1,452,157	EAR-NH103		
		<b>Total</b>	<b>\$1,452,157</b>	<b>Previous Funding</b>	<b>\$369,113</b>
				<b>Current TYP Funding</b>	<b>\$1,452,157</b>
				<b>Future Funding Required</b>	<b>\$0</b>
				<b>Total Project Cost</b>	<b>\$1,821,270</b>

Comments None

## MANCHESTER (45253)

Route/Road HOOKSETT ROAD (NH ROUTE 28/US ROUTE 3)

Category MANDATED FEDERAL

Scope CONST. MULTI-MODAL IMPROV. TRAFFIC CALMING  
AND SAFETY ENHANCEMENT ADJACENT TO  
LIVINGSTON PARK.

Strategy TIER 5

Phase	Year	Funding	Program		
Preliminary Engineering	2028	228,887	TA *		
Preliminary Engineering	2030	106,916	TA *		
Right of Way	2030	59,398	TA *		
Construction	2033	2,973,899	TA *		
		<b>Total</b>	<b>\$3,369,100</b>	<b>Previous Funding</b>	<b>\$0</b>
				<b>Current TYP Funding</b>	<b>\$3,369,100</b>
				<b>Future Funding Required</b>	<b>\$0</b>
				<b>Total Project Cost</b>	<b>\$3,369,100</b>

Comments None

# 2027 - 2036 Ten Year Plan

Pending Approval

8/14/2025

## MANCHESTER-HOOKSETT (43071A)

Route/Road I-93

Category PRESERVATION & MAINTENANCE

**Scope** RESURFACING NB I-93 FROM EXIT 6 NORTHERLY TO I-293. INCLUDES INTERCHANGES 6, 7, 8, 9, 10, AND I-293

**Strategy** TIER 1

Phase	Year	Funding	Program		
Construction	2027	7,620,282	Pave-T1-Resurf		
		<b>Total</b>		<b>Previous Funding</b>	<b>\$10,617,483</b>
				<b>Current TYP Funding</b>	<b>\$7,620,282</b>
				<b>Future Funding Required</b>	<b>\$0</b>
				<b>Total Project Cost</b>	<b>\$18,237,765</b>

**Comments** None

## MANCHESTER-HOOKSETT-BOW (45133)

Route/Road I-93

Category BRIDGES

**Scope** REHAB OF MANCHESTER-HOOKSETT-BOW RIGID FRAMES & IB-C BRIDGE

**Strategy** TIER 1

Phase	Year	Funding	Program		
Preliminary Engineering	2032	64,740	TRR *		
Preliminary Engineering	2033	67,589	TRR *		
Construction	2033	5,947,797	TRR *		
Construction	2034	6,209,500	TRR *		
		<b>Total</b>		<b>Previous Funding</b>	<b>\$0</b>
				<b>Current TYP Funding</b>	<b>\$12,289,627</b>
				<b>Future Funding Required</b>	<b>\$0</b>
				<b>Total Project Cost</b>	<b>\$12,289,627</b>

**Comments** None

# 2027 - 2036 Ten Year Plan

Pending Approval

8/14/2025

## MARLOW (40088)

Route/Road NH 10, NH 123

Category BRIDGES

Scope ADDRESS BRIDGE CARRYING NH 10 & NH 123  
OVER ASHUELOT RIVER (BR NO 116/091)

Strategy TIER 3

Phase	Year	Funding	Program
Preliminary Engineering	2032	121,064	Bridg-T3-4-Rehab-Rcn
Preliminary Engineering	2034	77,619	Bridg-T3-4-Rehab-Rcn
Right of Way	2034	23,286	Bridg-T3-4-Rehab-Rcn
Construction	2035	1,377,578	Bridg-T3-4-Rehab-Rcn
Total		\$1,599,546	
			Previous Funding
			\$0
			Current TYP Funding
			\$1,599,546
			Future Funding Required
			\$0
			Total Project Cost
			\$1,599,546

Comments None

## MEREDITH (44285)

Route/Road NH ROUTE 25

Category INDIVIDUAL PROJECTS

Scope WIDEN NH ROUTE 25 FOR LEFT AND RIGHT TURN  
LANES AT THE LAKER LANE INT. REPLACE 1050 LF  
SIDEWALK.

Strategy TIER 2

Phase	Year	Funding	Program
Preliminary Engineering	2027	119,260	CMAQ *
Preliminary Engineering	2028	53,361	CMAQ *
Right of Way	2028	109,458	CMAQ *
Construction	2028	1,180,778	CMAQ *
Total		\$1,462,857	
			Previous Funding
			\$0
			Current TYP Funding
			\$1,462,857
			Future Funding Required
			\$0
			Total Project Cost
			\$1,462,857

Comments None

# 2027 - 2036 Ten Year Plan

Pending Approval

8/14/2025

## MERRIMACK (43541)

**Route/Road** SOUHEGAN RAIL TRAIL BRIDGE (#112/115) NEAR FE EVERETT TPK

**Category** INDIVIDUAL PROJECTS

**Scope** REHAB SOUHEGAN RAIL TRAIL PEDESTRIAN BRIDGE (BRG #112/115) OVER SOUHEGAN RIVER ADJACENT TO FE TPK

**Strategy** TIER 5

Phase	Year	Funding	Program
Preliminary Engineering	2032	362,544	Federal-Aid-LPA
Right of Way	2032	6,474	Federal-Aid-LPA
Construction	2032	919,309	Federal-Aid-LPA
<b>Total</b>		<b>\$1,288,327</b>	
			<b>Previous Funding</b>
			<b>Current TYP Funding</b>
			<b>Future Funding Required</b>
			<b>Total Project Cost</b>
			<b>\$0</b>
			<b>\$1,288,327</b>
			<b>\$0</b>
			<b>\$1,288,327</b>

**Comments** NRPC regional priority project introduced in the 2023-2032 Ten Year Plan.

## MERRIMACK (43733)

**Route/Road** US ROUTE 3

**Category** MANDATED FEDERAL

**Scope** CONST. 3,600 LF OF SIDEWALK ALONG US3 FROM CHAMBERLAIN BRIDGE TO MERRIMACK 360 PLAZA.

**Strategy** TIER 5

Phase	Year	Funding	Program
Preliminary Engineering	2027	47,828	TA *
Right of Way	2031	62,256	TA *
Construction	2030	1,328,231	TA *
<b>Total</b>		<b>\$1,438,315</b>	
			<b>Previous Funding</b>
			<b>Current TYP Funding</b>
			<b>Future Funding Required</b>
			<b>Total Project Cost</b>
			<b>\$106,894</b>
			<b>\$1,438,315</b>
			<b>\$0</b>
			<b>\$1,545,209</b>

**Comments** None

# 2027 - 2036 Ten Year Plan

Pending Approval

8/14/2025

## MERRIMACK (44230)

Route/Road NATICOOK RD/ CAMP SARGENT RD

Category INDIVIDUAL PROJECTS

Scope INTERSECTION RE-ALIGNMENT @ NATICOOK LAKE  
& CAMP SARGENT RDS. ~1,000LF.

Strategy TIER 5

Phase	Year	Funding	Program
Preliminary Engineering	2030	237,592	Other Fed Aid
Right of Way	2035	73,667	Other Fed Aid
Construction	2035	1,105,009	Other Fed Aid
Total		\$1,416,268	
Previous Funding			\$0
Current TYP Funding			\$1,416,268
Future Funding Required			\$0
Total Project Cost			\$1,416,268

Comments NRPC Regional priority introduced as part of the 2025-2034 Ten Year Plan.

## MERRIMACK (44339)

Route/Road US 3

Category BRIDGES

Scope REHABILITATE/RESTORE HISTORIC US 3 BRIDGE  
OVER SOUHEGAN RIVER (BR#116/120)

Strategy TIER 5

Phase	Year	Funding	Program
Preliminary Engineering	2036	692,178	SAB *
Right of Way	2036	15,382	SAB *
Construction	2036	3,906,958	Bridg-LPA-Rehab-Rcn
Total		\$4,614,517	
Previous Funding			\$0
Current TYP Funding			\$4,614,517
Future Funding Required			\$0
Total Project Cost			\$4,614,517

Comments None

# 2027 - 2036 Ten Year Plan

Pending Approval

8/14/2025

## MERRIMACK (45259)

Route/Road BABOOSIC LAKE ROAD

Category MANDATED FEDERAL

Scope CONST. 1,600 LF OF 5' PAVED SIDEWALK WITH  
GRANITE CURBING. 2 ADA CROSSWALKS WITH  
SIGNALS

Strategy TIER 5

Phase	Year	Funding	Program
Preliminary Engineering	2029	179,218	TA *
Preliminary Engineering	2031	83,716	TA *
Right of Way	2031	31,006	TA *
Construction	2033	1,657,801	TA *
Total		\$1,951,741	
Previous Funding			\$0
Current TYP Funding			\$1,951,741
Future Funding Required			\$0
Total Project Cost			\$1,951,741

Comments None

## MILAN (40576)

Route/Road BERLIN REGIONAL AIRPORT

Category AIRPORT

Scope PRESERVATION, MODERNIZATION, AND/OR  
EXPANSION OF AIRPORT FACILITIES; PLANNING  
STUDIES.

Strategy ALL TIERS

Phase	Year	Funding	Program
Other	2027	406,000	AIP
Other	2029	632,163	AIP
Other	2030	263,991	AIP
Other	2031	1,102,427	AIP
Other	2032	1,150,934	AIP
Other	2033	225,296	AIP
Other	2034	5,723,404	AIP
Total		\$9,504,216	
Previous Funding			\$777,777
Current TYP Funding			\$9,504,216
Future Funding Required			\$0
Total Project Cost			\$10,281,993

Comments None

# 2027 - 2036 Ten Year Plan

Pending Approval

8/14/2025

## MILFORD (41587)

Route/Road BRIDGE STREET

Category INDIVIDUAL PROJECTS

Scope REHABILITATION OF THE SWING BRIDGE IN THE  
TOWN OF MILFORD

Strategy TIER 5

Phase	Year	Funding	Program		
Construction	2028	760,205	Federal-Aid-LPA		
Total		\$760,205		Previous Funding	\$310,500
				Current TYP Funding	\$760,205
				Future Funding Required	\$0
				Total Project Cost	\$1,070,705

Comments NRPC regional priority project introduced in the 2019-2028 Ten Year Plan.

## MILFORD (44335)

Route/Road HARTSHORN ROAD

Category BRIDGES

Scope REPLACE HARTSHORN ROAD BRIDGE OVER  
HARTSHORN BROOK (BR#103/163)

Strategy TIER 5

Phase	Year	Funding	Program		
Preliminary Engineering	2033	229,801	SAB *		
Right of Way	2033	13,518	SAB *		
Construction	2033	1,750,545	SAB *		
Total		\$1,993,864		Previous Funding	\$0
				Current TYP Funding	\$1,993,864
				Future Funding Required	\$0
				Total Project Cost	\$1,993,864

Comments None

# 2027 - 2036 Ten Year Plan

Pending Approval

8/14/2025

## MILTON (43551)

Route/Road DAWSON ST.

Category INDIVIDUAL PROJECTS

Scope CONSTRUCT SIDEWALKS ALONG SILVER &  
DAWSON STREETS.

Strategy TIER 5

Phase	Year	Funding	Program	
Right of Way	2029	38,480	Federal-Aid-LPA	
Construction	2031	591,106	Federal-Aid-LPA	
Total		\$629,587	Previous Funding	\$63,407
			Current TYP Funding	\$629,587
			Future Funding Required	\$0
			Total Project Cost	\$692,994

Comments SRPC regional priority project introduced in the 2023-2032 Ten Year Plan.

## MILTON (44310)

Route/Road WINDING ROAD

Category BRIDGES

Scope REPLACE WINDING ROAD BRIDGE OVER LYMAN  
BROOK (BRG#190/101)

Strategy TIER 5

Phase	Year	Funding	Program	
Preliminary Engineering	2028	242,947	SAB *	
Right of Way	2028	5,450	SAB *	
Construction	2029	1,431,242	MOBRR *	
Total		\$1,679,638	Previous Funding	\$0
			Current TYP Funding	\$1,679,638
			Future Funding Required	\$0
			Total Project Cost	\$1,679,638

Comments None



# 2027 - 2036 Ten Year Plan

Pending Approval

8/14/2025

## MILTON (45132)

Route/Road SPAULDING TURNPIKE (NH16)

Category BRIDGES

Scope MILTON BRIDGE BUNDLE REHAB

Strategy TIER 1

Phase	Year	Funding	Program
Preliminary Engineering	2031	93,017	TRR *
Preliminary Engineering	2032	97,110	TRR *
Construction	2032	2,136,421	TRR *
Construction	2033	1,486,949	TRR *
Construction	2034	1,552,375	TRR *
Total		\$5,365,873	
Previous Funding			\$0
Current TYP Funding			\$5,365,873
Future Funding Required			\$0
Total Project Cost			\$5,365,873

Comments None

## MILTON NH - ACTON MAINE (44393)

Route/Road CHURCH STREET OVER SALMON FALLS RIVER

Category BRIDGES

Scope REPLACE THE CHURCH ST BRIDGE OVER SALMON  
FALLS RIVER BRG#077/163 "BEN BRACKETT" BRG  
MAINE DOT LEAD

Strategy TIER 4

Phase	Year	Funding	Program
Preliminary Engineering	2036	230,726	NON-PAR (Maine)
Preliminary Engineering	2036	230,726	SAB *
Right of Way	2036	7,691	NON-PAR (Maine)
Right of Way	2036	7,691	SAB *
Construction	2036	2,768,710	MOBRR *
Construction	2036	2,768,710	NON-PAR (Maine)
Total		\$6,014,254	
Previous Funding			\$0
Current TYP Funding			\$6,014,254
Future Funding Required			\$0
Total Project Cost			\$6,014,254

Comments None

# 2027 - 2036 Ten Year Plan

Pending Approval

8/14/2025

## MOULTONBOROUGH (40639)

Route/Road NH 25 AND LAKE SHORE ROAD

Category INDIVIDUAL PROJECTS

Scope INTERSECTION IMPROVEMENTS ON NH 25  
BETWEEN LAKE SHORE DRIVE (W) AND LAKE  
SHORE DRIVE (E)

Strategy TIER 2

Phase	Year	Funding	Program		
Construction	2027	4,019,400	Federal-Aid Highway		
Total		\$4,019,400		Previous Funding	\$1,005,748
				Current TYP Funding	\$4,019,400
				Future Funding Required	\$0
				Total Project Cost	\$5,025,148

Comments None

## MOULTONBOROUGH (41581)

Route/Road SHERIDAN RD AND NH 25

Category INDIVIDUAL PROJECTS

Scope NH 25/SHERIDAN RD INTERSECTION AND SAFETY  
IMPROVEMENTS

Strategy TIER 2

Phase	Year	Funding	Program		
Preliminary Engineering	2027	57,420	Federal-Aid Highway		
Preliminary Engineering	2028	359,679	Federal-Aid Highway		
Preliminary Engineering	2029	62,584	Federal-Aid Highway		
Right of Way	2027	5,742	Federal-Aid Highway		
Right of Way	2028	11,989	Federal-Aid Highway		
Right of Way	2029	6,258	Federal-Aid Highway		
Total		\$503,673		Previous Funding	\$862,001
				Current TYP Funding	\$503,673
				Future Funding Required	\$0
				Total Project Cost	\$1,365,674

Comments Construction removed. LRPC regional priority project introduced in the 2019-2028 Ten Year Plan.

# 2027 - 2036 Ten Year Plan

Pending Approval

8/14/2025

## MOULTONBOROUGH (42602)

Route/Road NH25/REDDING LANE

Category INDIVIDUAL PROJECTS

Scope NH 25 AND REDDING LN INTERSECTION AND  
SAFETY IMPROVEMENTS

Strategy TIER 2

Phase	Year	Funding	Program
Preliminary Engineering	2027	57,420	Federal-Aid Highway
Preliminary Engineering	2028	149,866	Federal-Aid Highway
Preliminary Engineering	2029	62,584	Federal-Aid Highway
Right of Way	2028	29,973	Federal-Aid Highway
Right of Way	2029	31,292	Federal-Aid Highway
Total		\$331,136	
Previous Funding			\$924,000
Current TYP Funding			\$331,136
Future Funding Required			\$0
Total Project Cost			\$1,255,136

Comments Construction removed. LRPC regional priority project introduced in the 2021-2030 Ten Year Plan.

## MWD & PERMEAFOR IMPLEMENTATION (42372R)

Route/Road VARIOUS

Category INDIVIDUAL PROJECTS

Scope MWD AND PERMEAFOR IMPLEMENTATION

Strategy ALL TIERS

Phase	Year	Funding	Program
State Planning Research	2027	91,779	SPR2
Total		\$91,779	
Previous Funding			\$308,000
Current TYP Funding			\$91,779
Future Funding Required			\$0
Total Project Cost			\$399,779

Comments None

# 2027 - 2036 Ten Year Plan

Pending Approval

8/14/2025

## NASHUA (10136A)

Route/Road NH 101A

Category INDIVIDUAL PROJECTS

Scope CAPACITY, PEDESTRIAN, BIKE, AND TRANSIT  
IMPROVEMENTS TO NH 101A FROM CELINA AVE  
TO SOMERSET PRKWY.

Strategy TIER 5

Phase	Year	Funding	Program
Right of Way	2030	4,809,191	Federal-Aid Highway
Right of Way	2031	982,263	Federal-Aid Highway
Right of Way	2032	7,850,637	Federal-Aid Highway
Total		\$13,642,090	
			Previous Funding
			\$3,416,838
			Current TYP Funding
			\$13,642,090
			Future Funding Required
			\$0
			Total Project Cost
			\$17,058,928

Comments Construction removed.

## NASHUA (40561)

Route/Road BOIRE FIELD

Category AIRPORT

Scope PRESERVATION, MODERNIZATION, AND/OR  
EXPANSION OF AIRPORT FACILITIES; PLANNING  
STUDIES.

Strategy ALL TIERS

Phase	Year	Funding	Program
Other	2027	348,000	AIP
Other	2029	1,137,893	AIP
Other	2030	329,989	AIP
Other	2032	1,079,000	AIP
Other	2033	2,027,658	AIP
Other	2034	1,897,347	AIP
Total		\$6,819,887	
			Previous Funding
			\$15,722,223
			Current TYP Funding
			\$6,819,887
			Future Funding Required
			\$0
			Total Project Cost
			\$22,542,110

Comments None

# 2027 - 2036 Ten Year Plan

Pending Approval

8/14/2025

## NASHUA (40660)

Route/Road EAST HOLLIS ST

Category INDIVIDUAL PROJECTS

Scope BIKE/PEDESTRIAN/SAFETY IMPROVEMENTS TO  
EAST HOLLIS STREET FROM MAIN ST EAST TO C  
STREET. (~.8M)

Strategy TIER 5

Phase	Year	Funding	Program
Preliminary Engineering	2032	258,960	Federal-Aid-LPA
Preliminary Engineering	2033	294,943	Federal-Aid-LPA
Right of Way	2033	294,807	Federal-Aid-LPA
Construction	2035	5,462,461	Federal-Aid-LPA
Total		\$6,311,171	
Previous Funding			\$0
Current TYP Funding			\$6,311,171
Future Funding Required			\$0
Total Project Cost			\$6,311,171

Comments None

## NASHUA (41585)

Route/Road DW HIGHWAY

Category INDIVIDUAL PROJECTS

Scope DW HIGHWAY PEDESTRIAN SAFETY  
IMPROVEMENTS FROM S/L TO STETSON ST.  
(~2.2M)

Strategy TIER 5

Phase	Year	Funding	Program
Preliminary Engineering	2027	83,520	Federal-Aid-LPA
Preliminary Engineering	2028	32,698	Federal-Aid-LPA
Right of Way	2028	5,450	Federal-Aid-LPA
Construction	2029	419,562	Federal-Aid-LPA
Total		\$541,229	
Previous Funding			\$0
Current TYP Funding			\$541,229
Future Funding Required			\$0
Total Project Cost			\$541,229

Comments NRPC regional priority project introduced in the 2019-2028 Ten Year Plan.

# 2027 - 2036 Ten Year Plan

Pending Approval

8/14/2025

## NASHUA (42516)

**Route/Road** LOCK STREET WHITNEY STREET

**Category** MANDATED FEDERAL

**Scope** UPGRADE SIDEWALKS TO ADA STANDARDS AND  
CREATE BICYCLE LANES ON LOCK STREET AND  
WHITNEY STREET.

**Strategy** TIER 5

Phase	Year	Funding	Program
Construction	2027	467,742	TA *
Construction	2028	488,321	TA *
<b>Total</b>		<b>\$956,063</b>	
			<b>Previous Funding</b>
			<b>\$220,920</b>
			<b>Current TYP Funding</b>
			<b>\$956,063</b>
			<b>Future Funding Required</b>
			<b>\$0</b>
			<b>Total Project Cost</b>
			<b>\$1,176,983</b>

**Comments** None

## NASHUA (42595)

**Route/Road** KINSLEY STREET

**Category** INDIVIDUAL PROJECTS

**Scope** PED/BIKE/ADA IMPROVEMENTS ON KINSLEY ST  
(NH 111) FROM DUNSTABLE RD TO MAIN ST

**Strategy** TIER 6

Phase	Year	Funding	Program
Preliminary Engineering	2027	174,890	Federal-Aid-LPA
Construction	2030	1,500,250	Federal-Aid-LPA
Construction	2031	375,520	Federal-Aid-LPA
<b>Total</b>		<b>\$2,050,660</b>	
			<b>Previous Funding</b>
			<b>\$0</b>
			<b>Current TYP Funding</b>
			<b>\$2,050,660</b>
			<b>Future Funding Required</b>
			<b>\$0</b>
			<b>Total Project Cost</b>
			<b>\$2,050,660</b>

**Comments** NRPC regional priority project introduced in the 2021-2030 Ten Year Plan.

# 2027 - 2036 Ten Year Plan

Pending Approval

8/14/2025

## NASHUA (42717)

Route/Road VETERAN'S MEMORIAL PARKWAY

Category INDIVIDUAL PROJECTS

Scope CONSTRUCT A NEW ACCESS ROAD TO CONNECT  
VETERAN'S MEMORIAL PARKWAY TO FRANKLIN ST

Strategy TIER 2

Phase	Year	Funding	Program
Preliminary Engineering	2031	131,814	Federal-Aid-LPA
Right of Way	2033	27,952	Federal-Aid-LPA
Construction	2034	1,390,932	Federal-Aid-LPA
Total		\$1,550,698	
Previous Funding			\$0
Current TYP Funding			\$1,550,698
Future Funding Required			\$0
Total Project Cost			\$1,550,698

Comments None

## NASHUA (42882)

Route/Road CANAL ST/FRANKLIN ST/MAIN ST INTERSECTION

Category MANDATED FEDERAL

Scope INTERSECTION & ROADWAY IMPROVEMENTS AT  
THE CANAL ST/FRANKLIN ST/MAIN ST  
INTERSECTION.

Strategy TIER 5

Phase	Year	Funding	Program
Preliminary Engineering	2033	216,284	CMAQ *
Preliminary Engineering	2034	134,069	CMAQ *
Right of Way	2034	36,269	CMAQ *
Construction	2035	2,195,284	CMAQ *
Total		\$2,581,906	
Previous Funding			\$0
Current TYP Funding			\$2,581,906
Future Funding Required			\$0
Total Project Cost			\$2,581,906

Comments None

2027 - 2036

Ten Year Plan

Pending Approval

8/14/2025

NASHUA (43542)

Route/Road   VARIOUS

Category   ROADSIDE

Scope   VARIOUS BUS SHELTER IMPROVEMENTS WITHIN  
NTS SERVICE AREA.

Strategy   ALL TIERS

Phase	Year	Funding	Program
Preliminary Engineering	2027	102,830	Federal-Aid-LPA
Right of Way	2030	7,749	Federal-Aid-LPA
Construction	2032	513,882	Federal-Aid-LPA
Total		\$624,461	<div>Previous Funding\$0</div> <div>Current TYP Funding\$624,461</div> <div>Future Funding Required\$0</div> <div>Total Project Cost\$624,461</div>

Comments   NRPC regional priority project introduced in the 2023-2032 Ten Year Plan.

NASHUA (43545)

Route/Road   CANAL ST.

Category   INDIVIDUAL PROJECTS

Scope   STUDY AND IMPLEMENT COMPLETE STREETS  
IMPROVEMENTS ON CANAL ST FROM RR SQUARE  
TO TAYLORS FALLS BRDG

Strategy   TIER 5

Phase	Year	Funding	Program
Preliminary Engineering	2030	190,074	Federal-Aid-LPA
Preliminary Engineering	2033	128,418	Federal-Aid-LPA
Right of Way	2033	29,739	Federal-Aid-LPA
Construction	2035	1,875,568	Federal-Aid-LPA
Total		\$2,223,799	<div>Previous Funding\$0</div> <div>Current TYP Funding\$2,223,799</div> <div>Future Funding Required\$0</div> <div>Total Project Cost\$2,223,799</div>

Comments   NRPC regional priority project introduced in the 2023-2032 Ten Year Plan.



# 2027 - 2036 Ten Year Plan

Pending Approval

8/14/2025

## NASHUA (43727)

Route/Road SPRUCE STREET / RAIL WITH TRAIL

Category MANDATED FEDERAL

Scope CONST. 10' MULTI-USE PATH & CONST. PATH  
LINKING THE NASHUA RIVERWALK TO NASHUA  
HERITAGE TRAIL

Strategy TIER 6

Phase	Year	Funding	Program
Preliminary Engineering	2027	96,537	TA *
Preliminary Engineering	2028	43,193	TA *
Right of Way	2028	34,555	TA *
Construction	2029	668,614	TA *
Construction	2030	687,341	TA *
Total		\$1,530,239	
Previous Funding			\$0
Current TYP Funding			\$1,530,239
Future Funding Required			\$0
Total Project Cost			\$1,530,239

Comments None

## NASHUA (44354)

Route/Road NH101A, NH111, NH111A, NH130

Category MANDATED FEDERAL

Scope TRAFFIC SIGNAL PHASING AND TIMING.REPLACE  
UNDERGROUND TRAFFIC DETECTION LOOPS TO  
REDUCE CONGESTION

Strategy TIER 5

Phase	Year	Funding	Program
Preliminary Engineering	2028	81,745	CMAQ *
Right of Way	2028	5,450	CMAQ *
Construction	2032	3,230,528	CMAQ *
Total		\$3,317,723	
Previous Funding			\$175,000
Current TYP Funding			\$3,317,723
Future Funding Required			\$0
Total Project Cost			\$3,492,723

Comments None

# 2027 - 2036 Ten Year Plan

Pending Approval

8/14/2025

## NASHUA (44620)

**Route/Road** HIGH ST. & ELM ST.

**Category** MANDATED FEDERAL

**Scope** INSTALL 4 ELECTRIC VEHICLE-DIRECT CURRENT  
FAST CHARGING(DCFC) STATIONS 2 UNITS WITH 4  
TOTAL.CMAQ

**Strategy** TIER 6

Phase	Year	Funding	Program
Preliminary Engineering	2027	41,760	CMAQ *
Construction	2032	731,563	CMAQ *
<b>Total</b>		<b>\$773,323</b>	
			<b>Previous Funding</b>
			<b>\$0</b>
			<b>Current TYP Funding</b>
			<b>\$773,323</b>
			<b>Future Funding Required</b>
			<b>\$0</b>
			<b>Total Project Cost</b>
			<b>\$773,323</b>

**Comments** None

## NASHUA (44870)

**Route/Road** NASHUA RIVER FRONT PEDESTRIAN BRIDGE

**Category** INDIVIDUAL PROJECTS

**Scope** DESIGN A NEW PEDESTRIAN BRIDGE OVER THE  
NASHUA RIVER ADJACENT TO THE EXISTING  
BRIDGE.

**Strategy** TIER 5

Phase	Year	Funding	Program
Preliminary Engineering	2027	239,464	EAR-NH098
Right of Way	2027	23,946	EAR-NH098
<b>Total</b>		<b>\$263,410</b>	
			<b>Previous Funding</b>
			<b>\$350,000</b>
			<b>Current TYP Funding</b>
			<b>\$263,410</b>
			<b>Future Funding Required</b>
			<b>\$0</b>
			<b>Total Project Cost</b>
			<b>\$613,410</b>

**Comments** None

# 2027 - 2036 Ten Year Plan

Pending Approval

8/14/2025

## NASHUA (45131)

Route/Road FEET/ CIRCUMFERENTIAL HWY.

Category BRIDGES

Scope NASHUA BRIDGE BUNDLE. 2 BRIDGES (NB AND SB)  
NEED PRESERVATION WORK.

Strategy TIER 1

Phase	Year	Funding	Program
Preliminary Engineering	2029	11,379	TRR *
Preliminary Engineering	2030	11,880	TRR *
Preliminary Engineering	2031	18,603	TRR *
Construction	2031	3,410,635	TRR *
Construction	2032	3,560,702	TRR *
Construction	2033	2,230,424	TRR *
Total		\$9,243,623	
Previous Funding			\$0
Current TYP Funding			\$9,243,623
Future Funding Required			\$0
Total Project Cost			\$9,243,623

Comments None

## NASHUA (45135)

Route/Road FEET/CIRCUMFRENTIAL HWY.

Category BRIDGES

Scope NASHUA BRIDGE BUNDLE. REHAB DECKS, JOINTS,  
AND SUBSTRUCTURES.

Strategy TIER 2

Phase	Year	Funding	Program
Preliminary Engineering	2033	33,794	TRR *
Preliminary Engineering	2034	35,281	TRR *
Construction	2034	1,552,375	TRR *
Construction	2035	8,103,398	TRR *
Construction	2036	8,459,948	TRR *
Total		\$18,184,796	
Previous Funding			\$0
Current TYP Funding			\$18,184,796
Future Funding Required			\$0
Total Project Cost			\$18,184,796

Comments None

# 2027 - 2036 Ten Year Plan

Pending Approval

8/14/2025

## NASHUA (45136)

Route/Road FEET

Category BRIDGES

Scope PRESERVATION PROJECT FOR BRIDGES ON FEET  
OVER CANAL/SERVICE ROAD AND NASHUA RIVER.

Strategy TIER 1

Phase	Year	Funding	Program	
Preliminary Engineering	2035	36,834	TRR *	
Preliminary Engineering	2036	38,454	TRR *	
Total		\$75,288		
			Previous Funding	\$0
			Current TYP Funding	\$75,288
			Future Funding Required	\$8,840,215
			Total Project Cost	\$8,915,503

Comments None

## NASHUA (45262)

Route/Road RIDGE ROAD, DUNSTABLE ROAD

Category MANDATED FEDERAL

Scope CONST. 3,000 LF SIDEWALK ALONG RIDGE RD. /  
MIDDLE DUNSTABLE RD. FROM PINE BROOK RD.  
TO SEARLES RD.

Strategy TIER 5

Phase	Year	Funding	Program	
Preliminary Engineering	2028	95,369	TA *	
Preliminary Engineering	2029	42,671	TA *	
Right of Way	2029	28,447	TA *	
Construction	2034	1,481,813	TA *	
Total		\$1,648,300		
			Previous Funding	\$0
			Current TYP Funding	\$1,648,300
			Future Funding Required	\$0
			Total Project Cost	\$1,648,300

Comments None

2027 - 2036

Ten Year Plan

Pending Approval

8/14/2025

NASHUA-HUDSON (44502)

Route/Road CIRCUMFRENTIAL HWY		Category BRIDGES	
Scope CIRCUMFRENTIAL BRIDGE PRESERVATION (157/058 & 157/059)		Strategy TIER 1	
Phase	Year	Funding	Program
Construction	2027	4,593,600	TRR *
Construction	2028	8,392,507	TRR *
Total		\$12,986,107	
		Previous Funding	\$4,485,000
		Current TYP Funding	\$12,986,107
		Future Funding Required	\$0
		Total Project Cost	\$17,471,107
Comments None			

NASHUA-MERRIMACK-BEDFORD (13761)

Route/Road FE EVERETT TURNPIKE		Category INDIVIDUAL PROJECTS	
Scope F.E.E.TURNPIKE WIDENING OF 2-LANE SECTIONS FROM EXIT 8 (NASHUA) TO I-293 (BEDFORD).		Strategy TIER 1	
Phase	Year	Funding	Program
Preliminary Engineering	2027	2,691,297	TPK *
Preliminary Engineering	2028	817,452	TPK *
Right of Way	2027	970,875	TPK *
Right of Way	2028	217,987	TPK *
Total		\$4,697,611	
		Previous Funding	\$25,287,005
		Current TYP Funding	\$4,697,611
		Future Funding Required	\$0
		Total Project Cost	\$29,984,616
Comments None			

# 2027 - 2036 Ten Year Plan

Pending Approval

8/14/2025

## NASHUA-MERRIMACK-BEDFORD (13761A)

Route/Road FE EVERETT TURNPIKE

Category INDIVIDUAL PROJECTS

Scope FE EVERETT TURNPIKE WIDENING OF A 2-LANE SECTION FROM EXIT 8 (NASHUA) TO EXIT 10 (MERRIMACK).

Strategy TIER 1

Phase	Year	Funding	Program		
Construction	2027	10,359,261	TPK *		
Total		\$10,359,261		Previous Funding	\$25,000,000
				Current TYP Funding	\$10,359,261
				Future Funding Required	\$0
				Total Project Cost	\$35,359,261

Comments None

## NASHUA-MERRIMACK-BEDFORD (13761B)

Route/Road FE EVERETT TURNPIKE

Category BRIDGES

Scope REPLACE WIRE ROAD AND BABOOSIC LAKE ROAD BRIDGES OVER THE FE EVERETT TURNPIKE (MERRIMACK).

Strategy TIER 1

Phase	Year	Funding	Program		
Construction	2027	8,352,000	TPK *		
Construction	2028	4,904,712	TPK *		
Construction	2029	9,720,968	TPK *		
Total		\$22,977,680		Previous Funding	\$12,000,000
				Current TYP Funding	\$22,977,680
				Future Funding Required	\$0
				Total Project Cost	\$34,977,680

Comments None

# 2027 - 2036 Ten Year Plan

Pending Approval

8/14/2025

## NASHUA-MERRIMACK-BEDFORD (13761C)

Route/Road FE EVERETT TURNPIKE

Category INDIVIDUAL PROJECTS

Scope FE EVERETT TURNPIKE WIDENING IN MERRIMACK  
OF A 2-LANE SECTION FROM EXIT 11 TO SOUTH OF  
EXIT 13.

Strategy TIER 1

Phase	Year	Funding	Program	
Construction	2027	16,834,865	TPK *	
Construction	2028	22,269,584	TPK *	
Construction	2029	18,354,826	TPK *	
Construction	2030	6,577,804	TPK *	
Total		\$64,037,079		
			Previous Funding	\$0
			Current TYP Funding	\$64,037,079
			Future Funding Required	\$0
			Total Project Cost	\$64,037,079

Comments None

## NASHUA-MERRIMACK-BEDFORD (13761G)

Route/Road FE EVERETT TURNPIKE

Category INDIVIDUAL PROJECTS

Scope FE EVERETT TURNPIKE WIDENING IN MERRIMACK  
OF A 2-LANE SECTION FROM EXIT 11 TO SOUTH OF  
EXIT 13.

Strategy TIER 1

Phase	Year	Funding	Program	
Construction	2030	19,162,438	TPK *	
Construction	2031	23,045,587	TPK *	
Construction	2032	18,289,516	TPK *	
Construction	2033	19,365,828	TPK *	
Construction	2034	11,290,001	TPK *	
Total		\$91,153,370		
			Previous Funding	\$0
			Current TYP Funding	\$91,153,370
			Future Funding Required	\$0
			Total Project Cost	\$91,153,370

Comments None

# 2027 - 2036 Ten Year Plan

Pending Approval

8/14/2025

## NELSON (44293)

Route/Road OLD STODDARD ROAD

Category BRIDGES

Scope REPLACE OLD STODDARD ROAD BRIDGE OVER  
BAILEY BROOK (BRDG#142/126)

Strategy TIER 5

Phase	Year	Funding	Program	
Preliminary Engineering	2028	196,188	SAB *	
Right of Way	2028	10,899	SAB *	
Construction	2028	1,503,022	SAB *	
Total		\$1,710,110		
			Previous Funding	\$0
			Current TYP Funding	\$1,710,110
			Future Funding Required	\$0
			Total Project Cost	\$1,710,110

Comments None

## NEVI CHARGING - ROUND 2 (45082)

Route/Road STATEWIDE

Category MANDATED FEDERAL

Scope ADMINISTER NEVI FUNDS TO DEVELOP DIRECT  
CURRENT FAST CHARGING STATIONS ALONG  
AFCS

Strategy ALL TIERS

Phase	Year	Funding	Program	
Construction	2027	3,251,016	EV_INFRA	
Total		\$3,251,016		
			Previous Funding	\$8,330,814
			Current TYP Funding	\$3,251,016
			Future Funding Required	\$0
			Total Project Cost	\$11,581,830

Comments None



# 2027 - 2036 Ten Year Plan

Pending Approval

8/14/2025

## NEW BOSTON (27729)

Route/Road NH ROUTE 13

Category BRIDGES

Scope CULVERT REPLACEMENT FOR RED LIST BRIDGE  
CARRYING NH 13 OVER COCHRANE BROOK (BR NO  
122/120)

Strategy TIER 3

Phase	Year	Funding	Program
Preliminary Engineering	2028	263,273	Bridg-T3-4-Rehab-Rcn
Right of Way	2028	124,329	Bridg-T3-4-Rehab-Rcn
Construction	2031	1,508,154	Bridg-T3-4-Rehab-Rcn
Total		\$1,895,757	
Previous Funding			\$172,702
Current TYP Funding			\$1,895,757
Future Funding Required			\$0
Total Project Cost			\$2,068,459

Comments None

## NEW CASTLE - RYE (16127)

Route/Road NH 1B

Category RED LIST BRIDGES

Scope BRIDGE REPLACE, SINGLE LEAF BASCULE BRIDGE,  
NH 1B OVER LITTLE HARBOR (RED LIST) BR NO  
066/071

Strategy TIER 3

Phase	Year	Funding	Program
Right of Way	2029	25,034	Federal-Aid Bridge
Construction	2030	11,997,800	Federal-Aid Bridge
Total		\$12,022,833	
Previous Funding			\$3,256,110
Current TYP Funding			\$12,022,833
Future Funding Required			\$0
Total Project Cost			\$15,278,943

Comments None

# 2027 - 2036 Ten Year Plan

Pending Approval

8/14/2025

## NEW CASTLE NH ROUTE 1B CAUSEWAY (44493)

Route/Road NH ROUTE 1B

Category INDIVIDUAL PROJECTS

Scope MODIFICATIONS TO THE PORTION OF ROUTE 1B  
THAT RUNS FROM GOAT ISLAND TO NEW CASTLE  
ISLAND

Strategy TIER 3

Phase	Year	Funding	Program
Preliminary Engineering	2027	496,281	Federal-Aid Highway
Right of Way	2030	6,534	Federal-Aid Highway
Construction	2033	3,836,329	Federal-Aid Highway
Construction	2034	3,337,607	Federal-Aid Highway
Total		\$7,676,751	
Previous Funding			\$234,135
Current TYP Funding			\$7,676,751
Future Funding Required			\$0
Total Project Cost			\$7,910,886

Comments None

## NEW IPSWICH (44332)

Route/Road TAYLOR ROAD

Category BRIDGES

Scope REPLACE TAYLOR ROAD BRIDGE OVER WEST  
BROOK SOUHEGAN RIVER  
(BR#108/070)

Strategy TIER 5

Phase	Year	Funding	Program
Preliminary Engineering	2031	235,644	SAB *
Right of Way	2031	12,402	SAB *
Construction	2031	1,777,251	SAB *
Total		\$2,025,297	
Previous Funding			\$0
Current TYP Funding			\$2,025,297
Future Funding Required			\$0
Total Project Cost			\$2,025,297

Comments None

# 2027 - 2036 Ten Year Plan

Pending Approval

8/14/2025

## NEWINGTON - DOVER (11238S)

Route/Road SPAULDING TURNPIKE / LITTLE BAY BRIDGES

Category RED LIST BRIDGES

Scope REMOVE THE SUPERSTRUCTURE OF THE  
EXISTING GENERAL SULLIVAN BRIDGE

Strategy TIER 1

Phase	Year	Funding	Program		
Construction	2027	8,800,000	Bridg-HIB-Rehab-Rcn		
Total		\$8,800,000		Previous Funding	\$26,469,394
				Current TYP Funding	\$8,800,000
				Future Funding Required	\$0
				Total Project Cost	\$35,269,394

Comments None

## NEWINGTON-DOVER (11238T)

Route/Road GSB (OLD SPAULDING TURNPIKE)

Category RED LIST BRIDGES

Scope NEW GENERAL SULLIVAN BRIDGE  
SUPERSTRUCTURE

Strategy TIER 1

Phase	Year	Funding	Program		
Construction	2027	2,860,000	TPK *		
Construction	2027	14,300,000	RAISE GRANT		
Construction	2028	3,300,000	Bridg-HIB-Rehab-Rcn		
Construction	2029	2,860,000	Bridg-HIB-Rehab-Rcn		
Total		\$23,320,000		Previous Funding	\$0
				Current TYP Funding	\$23,320,000
				Future Funding Required	\$0
				Total Project Cost	\$23,320,000

Comments Construction is pending on a RAISE Grant Award

# 2027 - 2036 Ten Year Plan

Pending Approval

8/14/2025

## NEWMARKET (43435)

Route/Road NH108

Category BRIDGES

Scope ADDRESS BRIDGE (127/097) CARRYING NH 108  
OVER LAMPREY RIVER IN THE TOWN OF  
NEWMARKET

Strategy TIER 2

Phase	Year	Funding	Program
Preliminary Engineering	2029	177,807	Bridg-T1-2-Rehab-Rcn
Preliminary Engineering	2030	148,504	Bridg-T1-2-Rehab-Rcn
Preliminary Engineering	2031	116,279	Bridg-T1-2-Rehab-Rcn
Preliminary Engineering	2032	80,930	Bridg-T1-2-Rehab-Rcn
Right of Way	2031	15,504	Bridg-T1-2-Rehab-Rcn
Construction	2032	2,427,898	Bridg-T1-2-Rehab-Rcn
Total		\$2,966,921	
Previous Funding			\$0
Current TYP Funding			\$2,966,921
Future Funding Required			\$0
Total Project Cost			\$2,966,921

Comments None

## NEWPORT (43738)

Route/Road NH ROUTE 11/103

Category MANDATED FEDERAL

Scope RECONSTRUCT SIDEWALKS ALONG NH ROUTE  
11/103 (SUNAPEE STREET)

Strategy TIER 2

Phase	Year	Funding	Program
Preliminary Engineering	2027	41,760	TA *
Right of Way	2027	5,517	TA *
Construction	2030	831,572	TA *
Total		\$878,849	
Previous Funding			\$70,000
Current TYP Funding			\$878,849
Future Funding Required			\$0
Total Project Cost			\$948,849

Comments None

# 2027 - 2036 Ten Year Plan

Pending Approval

8/14/2025

## NEWPORT (44360)

Route/Road ROUTE 10

Category MANDATED FEDERAL

Scope CONST. A PARK & RIDE LOT FOR MOTOR  
VEHICLES COMMUTING AND OTHERWISE  
TRAVELING TO AND FROM NEWPORT

Strategy TIER 3

Phase	Year	Funding	Program
Preliminary Engineering	2027	20,694	CMAQ *
Construction	2028	528,118	CMAQ *
Total		\$548,812	
Previous Funding			\$46,252
Current TYP Funding			\$548,812
Future Funding Required			\$0
Total Project Cost			\$595,064

Comments None

## NEWTON (41436)

Route/Road POND STREET

Category RED LIST BRIDGES

Scope ADDRESS THE RED LIST BRIDGE CARRYING POND  
STREET OVER CSX IN THE TOWN OF NEWTON  
(064/107)

Strategy TIER 3

Phase	Year	Funding	Program
Preliminary Engineering	2032	184,872	Bridg-T3-4-Rehab-Rcn
Preliminary Engineering	2034	165,489	Bridg-T3-4-Rehab-Rcn
Right of Way	2034	165,489	Bridg-T3-4-Rehab-Rcn
Construction	2036	1,803,723	Bridg-T3-4-Rehab-Rcn
Total		\$2,319,572	
Previous Funding			\$0
Current TYP Funding			\$2,319,572
Future Funding Required			\$0
Total Project Cost			\$2,319,572

Comments None

# 2027 - 2036 Ten Year Plan

Pending Approval

8/14/2025

## NEWTON (44287)

Route/Road WILDERS GROVE RD

Category BRIDGES

Scope REPLACE WILDERS GROVE RD BRIDGE OVER  
COUNTRY POND (BRG#053/105)

Strategy TIER 5

Phase	Year	Funding	Program
Preliminary Engineering	2028	130,792	SAB *
Right of Way	2028	10,899	SAB *
Construction	2028	927,536	MOBRR *
Total		\$1,069,227	
Previous Funding			\$0
Current TYP Funding			\$1,069,227
Future Funding Required			\$0
Total Project Cost			\$1,069,227

Comments None

## NHDES (42875)

Route/Road NEW HAMPSHIRE DEPT OF ENVIRONMENT

Category MANDATED FEDERAL

Scope PURCH & INSTLL 3 EV CHARGING STATIONS, 2  
CONCORD (FRUIT ST/HAZEN DR) & 1 IN FRANC.  
NOTCH (CMSP)

Strategy ALL TIERS

Phase	Year	Funding	Program
Construction	2028	261,290	CMAQ *
Total		\$261,290	
Previous Funding			\$0
Current TYP Funding			\$261,290
Future Funding Required			\$0
Total Project Cost			\$261,290

Comments None

# 2027 - 2036 Ten Year Plan

Pending Approval

8/14/2025

## NORTH HAMPTON (24457)

Route/Road US ROUTE 1

Category BRIDGES

Scope SUPERSTRUCTURE REPLACEMENT OF BRIDGE  
CARRYING US 1 OVER BOSTON & MAINE RR (RED  
LIST BR NO 148/132)

Strategy TIER 2

Phase	Year	Funding	Program		
Construction	2027	3,096,316	Bridg-T1-2-Rehab-Rcn		
Construction	2027	3,096,316	Federal-Aid Highway		
Total		\$6,192,632		Previous Funding	\$2,777,500
				Current TYP Funding	\$6,192,632
				Future Funding Required	\$0
				Total Project Cost	\$8,970,132

Comments None

## NORTH HAMPTON-RYE (42312A)

Route/Road NH 1A

Category INDIVIDUAL PROJECTS

Scope RECONSTRUCTION OF REVETMENT SEA WALLS

Strategy TIER 5

Phase	Year	Funding	Program		
Preliminary Engineering	2027	714,534	Federal-Aid Other		
Right of Way	2027	29,772	Federal-Aid Other		
Construction	2027	20,840,589	FEMA		
Total		\$21,584,896		Previous Funding	\$1,030,000
				Current TYP Funding	\$21,584,896
				Future Funding Required	\$0
				Total Project Cost	\$22,614,896

Comments None

# 2027 - 2036 Ten Year Plan

Pending Approval

8/14/2025

**NORTH HAMPTON-RYE (42312B)**

Route/Road NH 1A

Category INDIVIDUAL PROJECTS

Scope RECONSTRUCTION OF REVETMENT SEA WALLS  
RECONSTRUCTION OF REVETMENT SEA WALLS

Strategy TIER 5

Phase	Year	Funding	Program
Preliminary Engineering	2027	595,445	Federal-Aid Other
Preliminary Engineering	2028	422,719	Federal-Aid Other
Right of Way	2028	31,082	Federal-Aid Other
Construction	2028	14,919,480	FEMA

Total	\$15,968,726	Previous Funding	\$150,000
		Current TYP Funding	\$15,968,726
		Future Funding Required	\$0
		Total Project Cost	\$16,118,726

Comments None

**NORTH HAMPTON-RYE (42312C)**

Route/Road NH 1A

Category INDIVIDUAL PROJECTS

Scope RECONSTRUCTION OF REVETMENT SEA WALLS

Strategy TIER 5

Phase	Year	Funding	Program
Preliminary Engineering	2028	994,632	Federal-Aid Other
Preliminary Engineering	2029	648,997	Federal-Aid Other
Right of Way	2029	32,450	Federal-Aid Other
Construction	2029	24,012,903	FEMA

Total	\$25,688,982	Previous Funding	\$200,000
		Current TYP Funding	\$25,688,982
		Future Funding Required	\$0
		Total Project Cost	\$25,888,982

Comments None



# 2027 - 2036 Ten Year Plan

Pending Approval

8/14/2025

## NORTHUMBERLAND (42510)

**Route/Road** CHURCH, MAIN, STATE STREETS

**Category** MANDATED FEDERAL

**Scope** REN/REP APPROX 6000 LF OF SDWLK & PED FACIL  
ALONG US RT3 IN GROVETON ALONG MAIN/  
STATE/ CHURCH ST.

**Strategy** TIER 2

Phase	Year	Funding	Program		
Construction	2027	876,960	Federal-Aid-LPA		
		<b>Total</b>	<b>\$876,960</b>	<b>Previous Funding</b>	<b>\$1,608,000</b>
				<b>Current TYP Funding</b>	<b>\$876,960</b>
				<b>Future Funding Required</b>	<b>\$0</b>
				<b>Total Project Cost</b>	<b>\$2,484,960</b>

**Comments** None

## NORTHWOOD-NOTTINGHAM (41595)

**Route/Road** RT 4 & 152

**Category** INDIVIDUAL PROJECTS

**Scope** SAFETY IMPROVEMENTS AT THE INTERSECTION  
OF US 4 AND NH 152

**Strategy** TIER 2

Phase	Year	Funding	Program		
Preliminary Engineering	2027	210,825	Federal-Aid Highway		
Right of Way	2027	140,550	Federal-Aid Highway		
		<b>Total</b>	<b>\$351,375</b>	<b>Previous Funding</b>	<b>\$298,753</b>
				<b>Current TYP Funding</b>	<b>\$351,375</b>
				<b>Future Funding Required</b>	<b>\$0</b>
				<b>Total Project Cost</b>	<b>\$650,128</b>

**Comments** Construction removed. SRPC regional priority project introduced in the 2019-2028 Ten Year Plan.

# 2027 - 2036 Ten Year Plan

Pending Approval

8/14/2025

## ORANGE (44321)

Route/Road BROCK HILL ROAD

Category BRIDGES

Scope REPLACE BROCK HILL ROAD BRIDGE OVER  
BROWN BROOK (BR#107/046)

Strategy TIER 5

Phase	Year	Funding	Program
Preliminary Engineering	2034	324,588	SAB *
Right of Way	2034	14,113	SAB *
Construction	2034	1,812,045	SAB *
Total		\$2,150,745	
Previous Funding			\$0
Current TYP Funding			\$2,150,745
Future Funding Required			\$0
Total Project Cost			\$2,150,745

Comments None

## ORFORD (41390)

Route/Road NH ROUTE 25A

Category RED LIST BRIDGES

Scope BRIDGE REHAB OR REPLACEMENT OF THE  
BRIDGE CARRYING NH ROUTE 25A OVER BAKER  
POND BROOK (219/112)

Strategy TIER 3

Phase	Year	Funding	Program
Construction	2027	2,411,640	Bridg-T3-4-Rehab-Rcn
Total		\$2,411,640	
Previous Funding			\$3,325,850
Current TYP Funding			\$2,411,640
Future Funding Required			\$0
Total Project Cost			\$5,737,490

Comments None

# 2027 - 2036 Ten Year Plan

Pending Approval

8/14/2025

## ORFORD (44324)

Route/Road HIGH BRIDGE ROAD

Category BRIDGES

Scope REPLACE HIGH BRIDGE ROAD BRIDGE OVER  
ARCHERTOWN BROOK (BR#087/108)

Strategy TIER 5

Phase	Year	Funding	Program
Preliminary Engineering	2031	310,058	SAB *
Right of Way	2031	12,402	SAB *
Construction	2031	2,322,952	MOBRR *
Total		\$2,645,412	
Previous Funding			\$0
Current TYP Funding			\$2,645,412
Future Funding Required			\$0
Total Project Cost			\$2,645,412

Comments None

## PELHAM (16145)

Route/Road MAIN STREET

Category RED LIST BRIDGES

Scope MAIN ST OVER BEAVER BROOK - BR  
REPLACEMENT (BR. NO. 110/090) AND CULV  
REPLACEMENT (BR. NO. 111/090)

Strategy TIER 4

Phase	Year	Funding	Program
Construction	2027	4,651,020	Bridg-T3-4-Rehab-Rcn
Construction	2028	4,256,200	Bridg-T3-4-Rehab-Rcn
Total		\$8,907,220	
Previous Funding			\$1,509,829
Current TYP Funding			\$8,907,220
Future Funding Required			\$0
Total Project Cost			\$10,417,049

Comments None

# 2027 - 2036 Ten Year Plan

Pending Approval

8/14/2025

## PETERBOROUGH (27712)

Route/Road US ROUTE 202 AND NH ROUTE 123

Category RED LIST BRIDGES

Scope BRIDGE REPLACEMENT OF BRIDGE CARRYING US  
202 AND NH 123 OVER CONTOOCOOK RIVER  
(108/116)

Strategy TIER 2

Phase	Year	Funding	Program
Construction	2028	5,668,256	Bridg-T1-2-Rehab-Rcn
Construction	2029	9,327,416	Bridg-T1-2-Rehab-Rcn
Construction	2030	9,481,161	Bridg-T1-2-Rehab-Rcn
Total		\$24,476,834	
Previous Funding			\$1,817,148
Current TYP Funding			\$24,476,834
Future Funding Required			\$0
Total Project Cost			\$26,293,981

Comments None

## PETERBOROUGH (44289)

Route/Road US ROUTE 202

Category PRESERVATION & MAINTENANCE

Scope REHABILITATION OR REPLACEMENT OF 4'X6'/72"  
STONE BOX/CMP UNDER ROUTE 202, 1900 FT  
NORTH OF NH 101.

Strategy TIER 2

Phase	Year	Funding	Program
Construction	2027	2,514,996	CRDR *
Total		\$2,514,996	
Previous Funding			\$633,600
Current TYP Funding			\$2,514,996
Future Funding Required			\$0
Total Project Cost			\$3,148,596

Comments None

# 2027 - 2036 Ten Year Plan

Pending Approval

8/14/2025

## PIERMONT, NH - BRADFORD, VT (44406)

Route/Road NH 25

Category RED LIST BRIDGES

Scope REHABILITATION OF BRIDGE CARRYING NH 25  
OVER CONNECTICUT RIVER (BR. NO. 032/103)

Strategy TIER 3

Phase	Year	Funding	Program
Preliminary Engineering	2031	58,683	NON-PAR (Vermont)
Preliminary Engineering	2031	522,279	Bridg-T3-4-Rehab-Rcn
Preliminary Engineering	2033	31,980	NON-PAR (Vermont)
Preliminary Engineering	2033	284,625	Bridg-T3-4-Rehab-Rcn
Construction	2034	777,929	NON-PAR (Vermont)
Construction	2034	6,923,570	Bridg-T3-4-Rehab-Rcn
Total		\$8,599,068	
Previous Funding			\$0
Current TYP Funding			\$8,599,068
Future Funding Required			\$0
Total Project Cost			\$8,599,068

Comments None

## PITTSFIELD (14972)

Route/Road SHAW ROAD

Category BRIDGES

Scope BRIDGE REPLACEMENT OVER KELLY BROOK  
BRIDGE NUMBER 089/135

Strategy TIER 5

Phase	Year	Funding	Program
Preliminary Engineering	2028	175,184	SAB *
Right of Way	2028	6,256	SAB *
Construction	2028	490,471	SAB *
Construction	2029	625,841	SAB *
Total		\$1,297,753	
Previous Funding			\$0
Current TYP Funding			\$1,297,753
Future Funding Required			\$0
Total Project Cost			\$1,297,753

Comments None

# 2027 - 2036 Ten Year Plan

Pending Approval

8/14/2025

## PLAINFIELD (44419)

Route/Road STAGE ROAD

Category RED LIST BRIDGES

Scope ADDRESS RED LIST BRIDGE (096/079) CARRYING  
STAGE ROAD OVER BLOW-ME-DOWN BROOK

Strategy TIER 4

Phase	Year	Funding	Program	
Preliminary Engineering	2028	257,858	Bridg-T3-4-Rehab-Rcn	
Preliminary Engineering	2031	73,354	Bridg-T3-4-Rehab-Rcn	
Right of Way	2032	76,581	Bridg-T3-4-Rehab-Rcn	
Construction	2033	2,638,382	Bridg-T3-4-Rehab-Rcn	
Total		\$3,046,175	Previous Funding	\$0
			Current TYP Funding	\$3,046,175
			Future Funding Required	\$0
			Total Project Cost	\$3,046,175

Comments None

## PLAISTOW - KINGSTON (10044E)

Route/Road NH 125

Category BRIDGES

Scope RECONSTRUCT NH 125: ANTICIPATED 3 LANES,  
FROM SOUTH OF TOWN LINE NORTHERLY  
APPROX 1.8 MI

Strategy TIER 2

Phase	Year	Funding	Program	
Construction	2027	6,627,423	Federal-Aid Highway	
Total		\$6,627,423	Previous Funding	\$21,549,203
			Current TYP Funding	\$6,627,423
			Future Funding Required	\$0
			Total Project Cost	\$28,176,625

Comments None

# 2027 - 2036 Ten Year Plan

Pending Approval

8/14/2025

## PLAISTOW (40641)

Route/Road NH 121A / MAIN STREET

Category INDIVIDUAL PROJECTS

Scope TRAF CALM & SFTY IMPRVES TO NH121A FROM  
LIBRARY DR JUST SOUTH OF POLLARD RD TO THE  
RR XING.(~1.6M)

Strategy TIER 3

Phase	Year	Funding	Program		
Construction	2027	976,365	Federal-Aid Highway		
Total		\$976,365		Previous Funding	\$547,183
				Current TYP Funding	\$976,365
				Future Funding Required	\$0
				Total Project Cost	\$1,523,548

Comments None

## PLAISTOW (40645)

Route/Road NH 125

Category INDIVIDUAL PROJECTS

Scope SIGNAL COORDINATION AND CONTROL ALONG  
CORRIDOR FROM MASS S/L TO OLD COUNTY  
ROAD

Strategy TIER 2

Phase	Year	Funding	Program		
Construction	2027	920,088	Federal-Aid Highway		
Total		\$920,088		Previous Funding	\$601,684
				Current TYP Funding	\$920,088
				Future Funding Required	\$0
				Total Project Cost	\$1,521,771

Comments None

# 2027 - 2036 Ten Year Plan

Pending Approval

8/14/2025

## PLYMOUTH (44407)

Route/Road US 3 AND NH 25

Category BRIDGES

Scope REHABILITATION OF BRIDGE CARRYING US 3 & NH  
25 OVER BAKER RIVER (BR. NO. 141/143)

Strategy TIER 2

Phase	Year	Funding	Program
Preliminary Engineering	2029	403,806	Bridg-T1-2-Rehab-Rcn
Preliminary Engineering	2031	293,415	Bridg-T1-2-Rehab-Rcn
Construction	2032	3,982,232	Bridg-T1-2-Rehab-Rcn
Total		\$4,679,453	
Previous Funding			\$0
Current TYP Funding			\$4,679,453
Future Funding Required			\$0
Total Project Cost			\$4,679,453

Comments None

## PLYMOUTH (44637)

Route/Road MAIN STREET

Category MANDATED FEDERAL

Scope INSTALL (2) DCFC DISPENSERS WITH CHARGE  
RATES UP TO 350KW AT THE COMMON MAN  
RESTAURANT

Strategy TIER 6

Phase	Year	Funding	Program
Preliminary Engineering	2028	11,503	CMAQ *
Construction	2033	1,669,413	CMAQ *
Total		\$1,680,916	
Previous Funding			\$0
Current TYP Funding			\$1,680,916
Future Funding Required			\$0
Total Project Cost			\$1,680,916

Comments None



# 2027 - 2036 Ten Year Plan

Pending Approval

8/14/2025

## PORTSMOUTH (29640)

Route/Road US 1

Category INDIVIDUAL PROJECTS

Scope CORRIDOR IMPROVEMENTS FROM CONSTITUTION  
AV TO WILSON RD & FROM OCEAN RD TO WHITE  
CEDAR BLVD (~1.7M)

Strategy TIER 1

Phase	Year	Funding	Program
Preliminary Engineering	2027	503,375	Federal-Aid Highway
Preliminary Engineering	2028	152,032	Federal-Aid Highway
Right of Way	2028	354,741	Federal-Aid Highway
Right of Way	2029	2,295,872	Federal-Aid Highway
Right of Way	2030	1,127,358	Federal-Aid Highway
Construction	2031	12,565,651	Federal-Aid Highway
Total		\$16,999,029	
Previous Funding			\$1,480,000
Current TYP Funding			\$16,999,029
Future Funding Required			\$0
Total Project Cost			\$18,479,029

Comments None

## PORTSMOUTH (40562)

Route/Road PORTSMOUTH INTERNATIONAL AIRPORT

Category AIRPORT

Scope PRESERVATION, MODERNIZATION, AND/OR  
EXPANSION OF AIRPORT FACILITIES; PLANNING  
STUDIES.

Strategy ALL TIERS

Phase	Year	Funding	Program
Other	2027	8,821,800	AIP
Other	2028	8,011,030	AIP
Other	2029	9,746,055	AIP
Other	2030	5,345,822	AIP
Other	2031	1,866,547	AIP
Other	2032	22,011,615	AIP
Other	2034	17,797,432	AIP
Total		\$73,600,301	
Previous Funding			\$20,155,432
Current TYP Funding			\$73,600,301
Future Funding Required			\$0
Total Project Cost			\$93,755,733

Comments None

# 2027 - 2036 Ten Year Plan

Pending Approval

8/14/2025

## PORTSMOUTH (41752)

Route/Road ELWYN ROAD

Category MANDATED FEDERAL

Scope ADD A MULTI-USE PATH FOR BIKE/PED ALONG  
ELWYN RD EXTENDING FROM RT1 TO HARDING  
RD.

Strategy TIER 2

Phase	Year	Funding	Program
Construction	2027	1,264,090	CMAQ *
Total		\$1,264,090	
		Previous Funding	\$310,599
		Current TYP Funding	\$1,264,090
		Future Funding Required	\$0
		Total Project Cost	\$1,574,689

Comments None

## PORTSMOUTH (42608)

Route/Road MARKET ST/RUSSELL ST

Category INDIVIDUAL PROJECTS

Scope MARKET ST / RUSSELL ST INTERSECTION  
IMPROVEMENTS

Strategy TIER 5

Phase	Year	Funding	Program
Preliminary Engineering	2028	81,745	Federal-Aid-LPA
Right of Way	2028	52,317	Federal-Aid-LPA
Construction	2029	1,160,651	Federal-Aid-LPA
Total		\$1,294,713	
		Previous Funding	\$155,000
		Current TYP Funding	\$1,294,713
		Future Funding Required	\$0
		Total Project Cost	\$1,449,713

Comments RPC regional priority project introduced in the 2021-2030 Ten Year Plan.

# 2027 - 2036 Ten Year Plan

Pending Approval

8/14/2025

## PORTSMOUTH (42611)

Route/Road GRAFTON DRIVE

Category INDIVIDUAL PROJECTS

Scope INTERSECTION IMPROVEMENTS ON GRAFTON  
DRIVE BY PORTSMOUTH TRANSPORTATION  
CENTER & PEASE GOLF COURSE

Strategy TIER 5

Phase	Year	Funding	Program		
Construction	2030	530,682	Federal-Aid-LPA		
Total		\$530,682		Previous Funding	\$111,679
				Current TYP Funding	\$530,682
				Future Funding Required	\$0
				Total Project Cost	\$642,361

Comments None

## PORTSMOUTH (42612)

Route/Road INTERNATIONAL DR/MANCHESTER  
SQ/CORPORATE DR

Category INDIVIDUAL PROJECTS

Scope SIGNALIZATION OF INTERSECTION -  
INTERNATIONAL DRIVE / MANCHESTER SQUARE /  
CORPORATE DRIVE

Strategy TIER 5

Phase	Year	Funding	Program		
Preliminary Engineering	2027	87,444	Federal-Aid-LPA		
Construction	2030	298,510	Federal-Aid-LPA		
Total		\$385,954		Previous Funding	\$0
				Current TYP Funding	\$385,954
				Future Funding Required	\$0
				Total Project Cost	\$385,954

Comments RPC regional priority project introduced in the 2021-2030 Ten Year Plan.

## PORTSMOUTH (42874)

Route/Road VARIOUS

Category MANDATED FEDERAL

Scope PURCHASE & INSTALL 8 E-CHARGING STATIONS  
FOR EVS (2 @ PEASE TRADEPRT 2@PEASE GC 4  
@ PEASE AIRPRT)

Strategy ALL TIERS

Phase	Year	Funding	Program		
Construction	2028	50,420	CMAQ *		
Total		\$50,420		Previous Funding	\$5,000
				Current TYP Funding	\$50,420
				Future Funding Required	\$0
				Total Project Cost	\$55,420

Comments None

2027 - 2036

Ten Year Plan

Pending Approval

8/14/2025

PORTSMOUTH (44358)

Route/Road
RTE1/COAKLEY RD/COTTAGE ST

Category
MANDATED FEDERAL

Scope
IMPROVEMENTS TO US 1 BYPASS AT THE INTERSECTION OF US 1 BYPASS/COAKLEY/COTTAGE TO REDUCE

Strategy
TIER 2

Phase	Year	Funding	Program		
Preliminary Engineering	2028	71,936	CMAQ *		
Right of Way	2028	21,799	CMAQ *		
Construction	2031	2,430,852	CMAQ *		
Total		\$2,524,587		Previous Funding	\$154,000
				Current TYP Funding	\$2,524,587
				Future Funding Required	\$0
				Total Project Cost	\$2,678,587

Comments None

PORTSMOUTH (44386)

Route/Road
CATE STREET

Category
BRIDGES

Scope
REPLACE CATE STREET BRIDGE OVER HODGSON BROOK (BR#198/107)

Strategy
TIER 5

Phase	Year	Funding	Program		
Preliminary Engineering	2028	343,330	SAB *		
Right of Way	2028	5,450	SAB *		
Construction	2028	1,972,784	MOBRR *		
Total		\$2,321,564		Previous Funding	\$0
				Current TYP Funding	\$2,321,564
				Future Funding Required	\$0
				Total Project Cost	\$2,321,564

Comments None

# 2027 - 2036 Ten Year Plan

Pending Approval

8/14/2025

## PORTSMOUTH (44411)

Route/Road NH 33

Category BRIDGES

Scope ADDRESS CONDITION OF BRIDGE CARRYING NH  
33 OVER PAR (BR. NO. 144/115)

Strategy TIER 2

Phase	Year	Funding	Program	
Preliminary Engineering	2028	193,394	Bridg-T1-2-Rehab-Rcn	
Construction	2031	3,374,275	Bridg-T1-2-Rehab-Rcn	
Total		\$3,567,669	Previous Funding	\$295,726
			Current TYP Funding	\$3,567,669
			Future Funding Required	\$0
			Total Project Cost	\$3,863,396

Comments None

## PORTSMOUTH (44636)

Route/Road LAFAYETTE ROAD

Category MANDATED FEDERAL

Scope INSTALL (2) DCFC DISPENSERS WITH CHARGE  
RATES UP TO 200KW AT MARKET BASKET  
GROCERY STORE

Strategy TIER 6

Phase	Year	Funding	Program	
Preliminary Engineering	2028	11,503	CMAQ *	
Construction	2033	1,063,096	CMAQ *	
Total		\$1,074,599	Previous Funding	\$0
			Current TYP Funding	\$1,074,599
			Future Funding Required	\$0
			Total Project Cost	\$1,074,599

Comments None

PORTSMOUTH (45128)

Route/Road
BLUE STAR (I-95) & SPAULDING (NH16)

Category
BRIDGES

Scope
PORTSMOUTH BRIDGE BUNDLE PRESERVATION PROJECT OF 3 BRIDGES.

Strategy
TIER 2

Phase	Year	Funding	Program
Preliminary Engineering	2027	73,080	TRR *
Preliminary Engineering	2028	27,248	TRR *
Construction	2029	3,755,048	TRR *
Construction	2030	3,266,891	TRR *
Construction	2031	2,728,508	TRR *
Total		\$9,850,775	
		Previous Funding	\$5,000
		Current TYP Funding	\$9,850,775
		Future Funding Required	\$0
		Total Project Cost	\$9,855,775

Comments None

2027 - 2036

Ten Year Plan

Pending Approval

8/14/2025

PROGRAM (ADA)

Route/Road
VARIOUS

Category
ROADSIDE

Scope
UPGRADES TO SIDE WALKS, CURB RAMPS, AND SIGNALS TO BE COMPLIANT WITH ADA LAWS.

Strategy
ALL TIERS

Phase	Year	Funding	Program
Preliminary Engineering	2027	100,000	ADA-Trans
Preliminary Engineering	2029	100,000	ADA-Trans
Preliminary Engineering	2031	130,000	ADA-Trans
Preliminary Engineering	2033	130,000	ADA-Trans
Preliminary Engineering	2035	130,000	ADA-Trans
Right of Way	2027	10,000	ADA-Trans
Right of Way	2029	10,000	ADA-Trans
Right of Way	2031	10,000	ADA-Trans
Right of Way	2033	10,000	ADA-Trans
Right of Way	2035	10,000	ADA-Trans
Construction	2028	370,000	ADA-Trans
Construction	2030	370,000	ADA-Trans
Construction	2032	400,000	ADA-Trans
Construction	2034	400,000	ADA-Trans
Construction	2036	400,000	ADA-Trans

Total	\$2,580,000	Previous Funding	\$2,040,000
		Current TYP Funding	\$2,580,000
		Future Funding Required	\$0
		Total Project Cost	\$4,620,000

Comments None

# 2027 - 2036 Ten Year Plan

Pending Approval

8/14/2025

## PROGRAM (DBE)

**Route/Road** DISADVANTAGED BUSINESS ENTERPRISE

**Category** MANDATED FEDERAL

**Scope** IN HOUSE ADMINISTRATION OF THE FHWA  
SUPPORTIVE PROGRAM: "DBE COMPLIANCE  
MONITORING (ANNUAL PROGRAM)

**Strategy** TIER 6

Phase	Year	Funding	Program
Other	2027	79,300	DBE
Other	2028	79,300	DBE
Other	2029	79,300	DBE
Other	2030	79,300	DBE
Other	2031	79,300	DBE
Other	2032	80,600	DBE
Other	2033	80,600	DBE
Other	2034	80,600	DBE
Other	2035	80,600	DBE
Other	2036	80,600	DBE
<b>Total</b>		<b>\$799,500</b>	
			<b>Previous Funding</b>
			<b>\$1,222,607</b>
			<b>Current TYP Funding</b>
			<b>\$799,500</b>
			<b>Future Funding Required</b>
			<b>\$0</b>
			<b>Total Project Cost</b>
			<b>\$2,022,107</b>

**Comments** None

## RAYMOND (44630)

**Route/Road** OLD MANCHESTER RD, SCRIBNER RD

**Category** MANDATED FEDERAL

**Scope** INSTALL 3 CHARGEPOINT ELECTRIC VEHICLE DC  
FAST CHARGERS CLOSE TO HIGH VOLUME  
CORRIDORS

**Strategy** TIER 6

Phase	Year	Funding	Program
Preliminary Engineering	2027	43,848	CMAQ *
Construction	2032	563,821	CMAQ *
<b>Total</b>		<b>\$607,669</b>	
			<b>Previous Funding</b>
			<b>\$0</b>
			<b>Current TYP Funding</b>
			<b>\$607,669</b>
			<b>Future Funding Required</b>
			<b>\$0</b>
			<b>Total Project Cost</b>
			<b>\$607,669</b>

**Comments** None



# 2027 - 2036 Ten Year Plan

Pending Approval

8/14/2025

## RICHMOND (45237)

Route/Road ROUTE 119

Category PRESERVATION & MAINTENANCE

Scope REHABILITATION OR REPLACEMENT OF THREE  
CULVERTS UNDER ROUTE 119, 96", 36", 36" CMPS.

Strategy TIER 3

Phase	Year	Funding	Program
Right of Way	2027	29,858	CRDR *
Construction	2028	995,112	CRDR *
Total		\$1,024,970	
		Previous Funding	\$187,000
		Current TYP Funding	\$1,024,970
		Future Funding Required	\$0
		Total Project Cost	\$1,211,970

Comments None

## ROCHESTER (40575)

Route/Road SKYHAVEN AIRPORT

Category AIRPORT

Scope PRESERVATION, MODERNIZATION, AND/OR  
EXPANSION OF AIRPORT FACILITIES; PLANNING  
STUDIES.

Strategy ALL TIERS

Phase	Year	Funding	Program
Other	2027	203,000	AIP
Other	2028	3,633,120	AIP
Other	2029	632,163	AIP
Other	2030	230,992	AIP
Other	2031	447,861	AIP
Other	2032	1,798,335	AIP
Other	2033	563,239	AIP
Other	2034	6,350,626	AIP
Total		\$13,859,334	
		Previous Funding	\$2,918,889
		Current TYP Funding	\$13,859,334
		Future Funding Required	\$0
		Total Project Cost	\$16,778,223

Comments None

# 2027 - 2036 Ten Year Plan

Pending Approval

8/14/2025

## ROCHESTER (42625)

Route/Road CHARLES ST/NH125/OLD DOVER RD

Category INDIVIDUAL PROJECTS

Scope INTERSECTION IMPROVEMENTS-REASSESSMENT  
OF TURNING LANE ALIGNMENT&VEHICLE ACCESS.  
UPDATE SIDEWALK.

Strategy TIER 2

Phase	Year	Funding	Program
Right of Way	2028	30,431	Federal-Aid-LPA
Construction	2030	2,653,411	Federal-Aid-LPA
Total		\$2,683,842	
Previous Funding			\$335,038
Current TYP Funding			\$2,683,842
Future Funding Required			\$0
Total Project Cost			\$3,018,880

Comments SRPC regional priority project introduced in the 2021-2030 Ten Year Plan.

## ROCHESTER (43552)

Route/Road NH 11

Category INDIVIDUAL PROJECTS

Scope WIDEN '3,450' FROM NORTH OF SPLDG TPK RAMP  
TO TOYOTA ENTRANCE, ADD SIGNAL AND  
SIDEWALK.

Strategy TIER 2

Phase	Year	Funding	Program
Construction	2027	3,547,032	Federal-Aid-LPA
Total		\$3,547,032	
Previous Funding			\$739,415
Current TYP Funding			\$3,547,032
Future Funding Required			\$0
Total Project Cost			\$4,286,447

Comments SRPC regional priority project introduced in the 2023-2032 Ten Year Plan.

# 2027 - 2036 Ten Year Plan

Pending Approval

8/14/2025

## ROCHESTER (43728)

Route/Road PORTLAND STREET

Category MANDATED FEDERAL

Scope CONSTRUCT NEW ADA COMPLIANT SIDEWALK  
ALONG PORTLAND ST FROM PROSPECT STREET  
TO SALMON FALLS

Strategy TIER 5

Phase	Year	Funding	Program	
Construction	2028	2,724,840	TA *	
Construction	2029	608,773	TA *	
Total		\$3,333,613		
			Previous Funding	\$262,144
			Current TYP Funding	\$3,333,613
			Future Funding Required	\$0
			Total Project Cost	\$3,595,757

Comments None

## ROCHESTER (44408)

Route/Road NH 125

Category RED LIST BRIDGES

Scope ADDRESS STATE RED LIST BRIDGE CARRYING NH  
125 OF ISINGLASS RIVER (BR. NO. 206/110)

Strategy TIER 2

Phase	Year	Funding	Program	
Preliminary Engineering	2028	644,646	Bridg-T1-2-Rehab-Rcn	
Right of Way	2029	538,408	Bridg-T1-2-Rehab-Rcn	
Construction	2032	9,802,417	Bridg-T1-2-Rehab-Rcn	
Total		\$10,985,471		
			Previous Funding	\$798,490
			Current TYP Funding	\$10,985,471
			Future Funding Required	\$0
			Total Project Cost	\$11,783,961

Comments None

# 2027 - 2036 Ten Year Plan

Pending Approval

8/14/2025

## ROCHESTER (45130)

Route/Road SPAULDING TURNPIKE (NH16)

Category BRIDGES

Scope ROCHESTER BRIDGE BUNDLE. 3 BRIDGES IN CLOSE PROXIMITY NEED PRESERVATION OR REHABILITATION WORK.

Strategy TIER 3

Phase	Year	Funding	Program
Preliminary Engineering	2027	5,220	TRR *
Preliminary Engineering	2028	21,799	TRR *
Preliminary Engineering	2029	22,758	TRR *
Preliminary Engineering	2030	23,759	TRR *
Preliminary Engineering	2031	24,805	TRR *
Construction	2031	2,728,508	TRR *
Construction	2032	2,848,562	TRR *
Construction	2033	1,486,949	TRR *
Total		\$7,162,359	
Previous Funding			\$0
Current TYP Funding			\$7,162,359
Future Funding Required			\$0
Total Project Cost			\$7,162,359

Comments None

## ROLLINSFORD - DOVER (42578)

Route/Road OAK STREET

Category RED LIST BRIDGES

Scope ADDRESS RED LIST BRIDGE (069/046) CARRYING OAK STREET OVER PAR BETWEEN ROLLINSFORD AND DOVER

Strategy TIER 4

Phase	Year	Funding	Program
Preliminary Engineering	2027	62,926	Bridg-T3-4-Rehab-Rcn
Right of Way	2027	62,926	Bridg-T3-4-Rehab-Rcn
Construction	2027	2,517,029	Bridg-T3-4-Rehab-Rcn
Total		\$2,642,880	
Previous Funding			\$897,325
Current TYP Funding			\$2,642,880
Future Funding Required			\$0
Total Project Cost			\$3,540,205

Comments None

# 2027 - 2036 Ten Year Plan

Pending Approval

8/14/2025

## ROLLINSFORD (44303)

Route/Road OLD MILL LANE

Category BRIDGES

Scope REPLACE OLD MILL LANE BRIDGE OVER ROLLINS  
BROOK (BRG #090/052)

Strategy TIER 5

Phase	Year	Funding	Program		
Preliminary Engineering	2028	239,786	SAB *		
Right of Way	2028	10,899	SAB *		
Construction	2028	1,782,045	SAB *		
Total		\$2,032,731		Previous Funding	\$0
				Current TYP Funding	\$2,032,731
				Future Funding Required	\$0
				Total Project Cost	\$2,032,731

Comments None

## RYE (43002)

Route/Road NH ROUTE 1A

Category INDIVIDUAL PROJECTS

Scope REPLACEMENT OF 4 FT X 5.5 FT STONE WALLED,  
CONCRETE DECK CULVERT JUST NORTH OF  
LOCKE RD.

Strategy TIER 3

Phase	Year	Funding	Program		
Construction	2027	677,556	CRDR *		
Total		\$677,556		Previous Funding	\$1,152,776
				Current TYP Funding	\$677,556
				Future Funding Required	\$0
				Total Project Cost	\$1,830,332

Comments None

# 2027 - 2036 Ten Year Plan

Pending Approval

8/14/2025

## RYE (43735)

Route/Road WASHINGTON ROAD

Category MANDATED FEDERAL

Scope CONSTRUCT SIDEWALK, WIDEN ROADWAY  
SHOULDERS FOR BIKE LANES AND EVALUATE  
CROSSWALKS ON WASHINGTON RD

Strategy TIER 5

Phase	Year	Funding	Program		
Construction	2027	960,480	TA *		
		<b>Total</b>	<b>\$960,480</b>	<b>Previous Funding</b>	<b>\$300,568</b>
				<b>Current TYP Funding</b>	<b>\$960,480</b>
				<b>Future Funding Required</b>	<b>\$0</b>
				<b>Total Project Cost</b>	<b>\$1,261,048</b>

Comments None

## SALEM (42885)

Route/Road RTE 28

Category MANDATED FEDERAL

Scope CONSTRUCT RAIL TRAIL PARALLEL TO NH 28 FOR  
APPROX 1 MILE - MAIN ST SOUTH TO  
ROCKINGHAM PARK BLVD

Strategy TIER 6

Phase	Year	Funding	Program		
Construction	2029	1,202,507	CMAQ *		
		<b>Total</b>	<b>\$1,202,507</b>	<b>Previous Funding</b>	<b>\$0</b>
				<b>Current TYP Funding</b>	<b>\$1,202,507</b>
				<b>Future Funding Required</b>	<b>\$0</b>
				<b>Total Project Cost</b>	<b>\$1,202,507</b>

Comments None

## SALEM (44628)

Route/Road SOUTH BROADWAY

Category MANDATED FEDERAL

Scope INSTALL (2) ELECTRIC VEHICLE DC FAST  
CHARGING STATIONS AT 135 SOUTH BROADWAY,  
SALEM

Strategy TIER 6

Phase	Year	Funding	Program		
Preliminary Engineering	2028	43,597	CMAQ *		
Construction	2033	486,638	CMAQ *		
		<b>Total</b>	<b>\$530,235</b>	<b>Previous Funding</b>	<b>\$0</b>
				<b>Current TYP Funding</b>	<b>\$530,235</b>
				<b>Future Funding Required</b>	<b>\$0</b>
				<b>Total Project Cost</b>	<b>\$530,235</b>

Comments None

# 2027 - 2036 Ten Year Plan

Pending Approval

8/14/2025

## SALEM (45265)

Route/Road CLUFF ROAD

Category MANDATED FEDERAL

Scope CONST. 1,400 LF SIDEWALK ALONG CLUFF ROAD  
CONNECTING NEIGHBORHOOD TO MUNICIPAL,  
COMMERCIAL & RETAIL

Strategy TIER 5

Phase	Year	Funding	Program	
Preliminary Engineering	2027	116,928	TA *	
Preliminary Engineering	2029	54,619	TA *	
Right of Way	2029	11,379	TA *	
Construction	2031	899,167	TA *	
Total		\$1,082,093		
			Previous Funding	\$0
			Current TYP Funding	\$1,082,093
			Future Funding Required	\$0
			Total Project Cost	\$1,082,093

Comments None

## SALEM (45266)

Route/Road LAWRENCE ROAD, VETERANS MEMORIAL  
PARKWAY

Category MANDATED FEDERAL

Scope CONST. 3,700 LF SIDEWALK ALONG LAWRENCE  
RD. AND VETERAN'S MEM. PRKWY.

Strategy TIER 5

Phase	Year	Funding	Program	
Preliminary Engineering	2029	59,739	TA *	
Preliminary Engineering	2030	26,729	TA *	
Right of Way	2030	23,759	TA *	
Construction	2034	1,418,306	TA *	
Total		\$1,528,534		
			Previous Funding	\$0
			Current TYP Funding	\$1,528,534
			Future Funding Required	\$0
			Total Project Cost	\$1,528,534

Comments None

# 2027 - 2036 Ten Year Plan

Pending Approval

8/14/2025

## SALEM TO MANCHESTER (14633)

Route/Road I-93

Category DEBT SERVICE

Scope DEBT SERVICE PROJECT FOR I-93 CAPACITY  
IMPROVEMENTS - NORTHERN PROJECTS

Strategy TIER 1

Phase	Year	Funding	Program
Construction	2027	23,405,706	SB367-4-CENTS
Construction	2028	23,405,706	SB367-4-CENTS
Construction	2029	23,405,706	SB367-4-CENTS
Construction	2030	23,405,706	SB367-4-CENTS
Construction	2031	23,405,706	SB367-4-CENTS
Construction	2032	23,405,706	SB367-4-CENTS
Construction	2033	23,405,706	SB367-4-CENTS
Construction	2034	23,405,706	SB367-4-CENTS
Total		\$187,245,648	
		Previous Funding	\$38,864,369
		Current TYP Funding	\$187,245,648
		Future Funding Required	\$0
		Total Project Cost	\$226,110,017

Comments None

## SANDOWN (41412)

Route/Road PHILLIPS ROAD OVER EXETER RIVER

Category BRIDGES

Scope BRIDGE REPLACEMENT-PHILLIPS ROAD OVER  
EXETER RIVER-BR. #093/109

Strategy TIER 5

Phase	Year	Funding	Program
Construction	2027	390,957	SAB *
Construction	2028	503,434	SAB *
Total		\$894,391	
		Previous Funding	\$112,120
		Current TYP Funding	\$894,391
		Future Funding Required	\$0
		Total Project Cost	\$1,006,511

Comments None



# 2027 - 2036 Ten Year Plan

Pending Approval

8/14/2025

## SEABROOK - HAMPTON FALLS - HAMPTON (45207)

Route/Road I-95

Category ROADSIDE

Scope CONSTRUCTION OF MEDIAN GUARDRAIL, FROM  
NH/MASS BORDER NORTH 3.8 MI TO THE TAYLOR  
RIVER.

Strategy TIER 1

Phase	Year	Funding	Program		
Construction	2027	1,837,440	HSIP		
		<b>Total</b>	<b>\$1,837,440</b>	<b>Previous Funding</b>	<b>\$2,200,000</b>
				<b>Current TYP Funding</b>	<b>\$1,837,440</b>
				<b>Future Funding Required</b>	<b>\$0</b>
				<b>Total Project Cost</b>	<b>\$4,037,440</b>

Comments None

## SEABROOK (42609)

Route/Road SEABROOK BRANCH RAIL CORRIDOR

Category INDIVIDUAL PROJECTS

Scope MULTI-USE PATH ON FORMER B & M RAILROAD  
TRACKS.

Strategy TIER 6

Phase	Year	Funding	Program		
Preliminary Engineering	2027	137,230	None-Other		
		<b>Total</b>	<b>\$137,230</b>	<b>Previous Funding</b>	<b>\$0</b>
				<b>Current TYP Funding</b>	<b>\$137,230</b>
				<b>Future Funding Required</b>	<b>\$0</b>
				<b>Total Project Cost</b>	<b>\$137,230</b>

Comments Construction removed. RPC regional priority project (2021-2030 Ten Year Plan).

## SHELBURNE (40363)

Route/Road US ROUTE 2

Category RED LIST BRIDGES

Scope BRIDGE REHABILITATION OF RED LIST BRIDGE  
CARRYING US ROUTE 2 OVER PEA BROOK (BR NO  
049/089)

Strategy TIER 2

Phase	Year	Funding	Program		
Construction	2027	1,836,354	Bridg-T1-2-Rehab-Rcn		
		<b>Total</b>	<b>\$1,836,354</b>	<b>Previous Funding</b>	<b>\$984,500</b>
				<b>Current TYP Funding</b>	<b>\$1,836,354</b>
				<b>Future Funding Required</b>	<b>\$0</b>
				<b>Total Project Cost</b>	<b>\$2,820,854</b>

Comments None

# 2027 - 2036 Ten Year Plan

Pending Approval

8/14/2025

## SHELBURNE (40551)

Route/Road NORTH ROAD

Category BRIDGES

Scope BRIDGE REHABILITATION OF THE BRIDGE  
CARRYING NORTH ROAD OVER ANDROSCOGGIN  
RIVER (BR NO 075/113)

Strategy TIER 4

Phase	Year	Funding	Program
Construction	2027	4,153,097	Bridg-T3-4-Rehab-Rcn
Total		\$4,153,097	
		Previous Funding	\$974,747
		Current TYP Funding	\$4,153,097
		Future Funding Required	\$0
		Total Project Cost	\$5,127,844

Comments None

## SHELBURNE (42599)

Route/Road US 2

Category INDIVIDUAL PROJECTS

Scope CULVERT UPGRADES

Strategy TIER 2

Phase	Year	Funding	Program
Preliminary Engineering	2031	272,851	Federal-Aid Other
Right of Way	2031	136,425	Federal-Aid Other
Construction	2033	2,156,077	Federal-Aid Other
Total		\$2,565,353	
		Previous Funding	\$385,000
		Current TYP Funding	\$2,565,353
		Future Funding Required	\$0
		Total Project Cost	\$2,950,353

Comments NCC regional priority project introduced in the 2021-2030 Ten Year Plan.

SHELBURNE (42966)

Route/Road NORTH ROAD

Category BRIDGES

Scope NORTH ROAD BRIDGE PRESERVATION FOR  
SHELBURNE BR. NO. 075/110.

Strategy TIER 4

Phase	Year	Funding	Program		
Construction	2027	624,360	Bridg-T3-4-Main-Pres		
		Total	\$624,360	Previous Funding	\$275,000
				Current TYP Funding	\$624,360
				Future Funding Required	\$0
				Total Project Cost	\$899,360

Comments None

SOMERSWORTH (42627)

Route/Road HIGH STREET & WEST HIGH STRRET

Category INDIVIDUAL PROJECTS

Scope WEST HIGH ST (FROM CEMETERY RD TO HIGH ST)  
& HIGH ST (TO MEMORIAL DR) PEDESTRIAN  
IMPROVEMENTS

Strategy TIER 5

Phase	Year	Funding	Program		
Preliminary Engineering	2031	186,035	Federal-Aid-LPA		
Construction	2033	1,503,137	Federal-Aid-LPA		
		Total	\$1,689,172	Previous Funding	\$0
				Current TYP Funding	\$1,689,172
				Future Funding Required	\$0
				Total Project Cost	\$1,689,172

Comments SRPC regional priority project introduced in the 2021-2030 Ten Year Plan.

# 2027 - 2036 Ten Year Plan

Pending Approval

8/14/2025

## SOMERSWORTH (44260)

Route/Road MAIN ST.

Category INDIVIDUAL PROJECTS

Scope COMPLETE ST. IMPROVS ON MAIN ST. FROM  
~INDIGO TO JOHN PARSON DR. ~3700LF

Strategy TIER 5

Phase	Year	Funding	Program
Right of Way	2031	62,012	Other Fed Aid
Construction	2033	5,542,266	Other Fed Aid
Total		\$5,604,277	
Previous Funding			\$0
Current TYP Funding			\$5,604,277
Future Funding Required			\$0
Total Project Cost			\$5,604,277

Comments SRPC Regional priority introduced as part of the 2025-2034 Ten Year Plan.

## SOMERSWORTH NH - BERWICK MAINE (44389)

Route/Road SALMON FALLS RD OVER SALMON FALLS RIVER

Category BRIDGES

Scope REHABILITATE SALMON FALLS RD BRIDGE OVER  
SALMON FALLS RIVER BRG #78/124 EDDY BRIDGE  
MAINE DOT LEAD

Strategy TIER 5

Phase	Year	Funding	Program
Preliminary Engineering	2036	76,909	NON-PAR (Maine)
Preliminary Engineering	2036	76,909	SAB *
Right of Way	2036	7,691	NON-PAR (Maine)
Right of Way	2036	7,691	SAB *
Construction	2036	769,086	MOBRR *
Construction	2036	769,086	NON-PAR (Maine)
Total		\$1,707,371	
Previous Funding			\$0
Current TYP Funding			\$1,707,371
Future Funding Required			\$0
Total Project Cost			\$1,707,371

Comments None

# 2027 - 2036 Ten Year Plan

Pending Approval

8/14/2025

## SOMERSWORTH NH - BERWICK MAINE (44392)

Route/Road BUFFUMSVILLE RD OVER SALMON FALLS RIVER

Category BRIDGES

Scope REHABILITATE BUFFUMSVILLS RD BRIDGE OVER  
SALMON FALLS RIVER BRG#130/099 "NEW DAM"  
BRG MAINEDOT LEAD

Strategy TIER 5

Phase	Year	Funding	Program	
Preliminary Engineering	2036	76,909	NON-PAR (Maine)	
Preliminary Engineering	2036	76,909	SAB *	
Right of Way	2036	7,691	NON-PAR (Maine)	
Right of Way	2036	7,691	SAB *	
Construction	2036	769,086	MOBRR *	
Construction	2036	769,086	NON-PAR (Maine)	
Total		\$1,707,371	Previous Funding	\$0
			Current TYP Funding	\$1,707,371
			Future Funding Required	\$0
			Total Project Cost	\$1,707,371

Comments None

## STATE CAPITAL BUDGET MATCH (69011)

Route/Road STATE CAPITAL BUDGET MATCH

Category TRANSIT

Scope STATE MATCHING CAPITAL FUNDS - USED TO  
LEVERAGE FEDERAL FUNDING FOR TRANSIT  
AGENCIES STATEWIDE

Strategy ALL TIERS

Phase	Year	Funding	Program	
Other	2027	595,080	NON-PAR (other)	
Total		\$595,080	Previous Funding	\$2,066,170
			Current TYP Funding	\$595,080
			Future Funding Required	\$0
			Total Project Cost	\$2,661,250

Comments None

# 2027 - 2036 Ten Year Plan

Pending Approval

8/14/2025

STATEWIDE (40581)

Route/Road STATEWIDE

Category AIRPORT

Scope PRESERVATION, MODERNIZATION, AND/OR  
EXPANSION OF AIRPORT FACILITIES; PLANNING  
STUDIES.

Strategy ALL TIERS

Phase	Year	Funding	Program
Other	2027	139,200	AIP
Other	2028	181,656	AIP
Other	2029	170,684	AIP
Other	2030	158,394	AIP
Other	2031	186,035	AIP
Other	2032	194,220	AIP
Other	2033	383,002	AIP
Other	2034	211,688	AIP
Total		\$1,624,878	<div> <div>Previous Funding</div> <div>\$800,000</div> </div> <div> <div>Current TYP Funding</div> <div>\$1,624,878</div> </div> <div> <div>Future Funding Required</div> <div>\$0</div> </div> <div> <div>Total Project Cost</div> <div>\$2,424,878</div> </div>

Comments None

STATEWIDE (40915)

Route/Road TIER 1 ROADWAYS

Category ROADSIDE

Scope EXIT SIGN RENUMBERING ALONG TIER 1  
HIGHWAYS TO COMPLY WITH MUTCD.

Strategy TIER 1

Phase	Year	Funding	Program
Preliminary Engineering	2031	136,425	Federal-Aid Highway
Construction	2035	1,458,612	Federal-Aid Highway
Total		\$1,595,037	<div> <div>Previous Funding</div> <div>\$0</div> </div> <div> <div>Current TYP Funding</div> <div>\$1,595,037</div> </div> <div> <div>Future Funding Required</div> <div>\$0</div> </div> <div> <div>Total Project Cost</div> <div>\$1,595,037</div> </div>

Comments None

# 2027 - 2036 Ten Year Plan

Pending Approval

8/14/2025

## STATEWIDE (PATHWAYS) (45114)

Route/Road VARIOU

Category MANDATED FEDERAL

Scope STATEWIDE COLLECTION OF PAVEMENT  
CONDITION DATA

Strategy ALL TIERS

Phase	Year	Funding	Program
State Planning Research	2027	425,633	SPR1
State Planning Research	2028	647,561	SPR1
State Planning Research	2029	451,548	SPR1
State Planning Research	2030	421,544	SPR1
Total		\$1,946,286	
Previous Funding			\$670,946
Current TYP Funding			\$1,946,286
Future Funding Required			\$0
Total Project Cost			\$2,617,232

Comments None

## STATEWIDE (WLDFL)

Route/Road VARIOUS

Category ROADSIDE

Scope NATIVE WILDFLOWER AND LILAC PLANTINGS.  
STATEWIDE

Strategy ALL TIERS

Phase	Year	Funding	Program
Preliminary Engineering	2027	10,440	NON-PAR (other)
Preliminary Engineering	2028	10,899	NON-PAR (other)
Preliminary Engineering	2029	11,379	NON-PAR (other)
Preliminary Engineering	2030	11,880	NON-PAR (other)
Preliminary Engineering	2031	12,402	NON-PAR (other)
Preliminary Engineering	2032	12,948	NON-PAR (other)
Construction	2027	41,760	NON-PAR (other)
Construction	2028	43,597	NON-PAR (other)
Construction	2029	45,516	NON-PAR (other)
Construction	2030	47,518	NON-PAR (other)
Construction	2031	49,609	NON-PAR (other)
Construction	2032	51,792	NON-PAR (other)
Total		\$349,741	
Previous Funding			\$500,000
Current TYP Funding			\$349,741
Future Funding Required			\$0
Total Project Cost			\$849,741

Comments None

# 2027 - 2036 Ten Year Plan

Pending Approval

8/14/2025

## STATEWIDE RS (40843)

Route/Road VARIOUS

Category MANDATED FEDERAL

Scope INSTALLATION OF RUMBLE STRIPS ALONG STATE ROADWAYS.

Strategy ALL TIERS

Phase	Year	Funding	Program		
Construction	2027	516,780	HSIP		
Total		\$516,780		Previous Funding	\$55,000
				Current TYP Funding	\$516,780
				Future Funding Required	\$0
				Total Project Cost	\$571,780

Comments None

## STATEWIDE SIGNALS (44355)

Route/Road NH 102/NH 111/US 1/NH 108

Category MANDATED FEDERAL

Scope SIGNAL IMPROVEMENTS ALONG LONDONDERRY NH102 ,WINDHAM NH111, SEABROOK US1, & STRATHAM NH108

Strategy TIER 2

Phase	Year	Funding	Program		
Preliminary Engineering	2027	51,678	CMAQ *		
Construction	2030	1,110,743	CMAQ *		
Total		\$1,162,421		Previous Funding	\$115,500
				Current TYP Funding	\$1,162,421
				Future Funding Required	\$0
				Total Project Cost	\$1,277,921

Comments None



# 2027 - 2036 Ten Year Plan

Pending Approval

8/14/2025

## STATEWIDE TIER 2 RESURFACING (EAST) (45083)

Route/Road VARIOUS

Category PRESERVATION & MAINTENANCE

Scope VARIOUS RESURFACING OF TIER 2 ROADWAYS

Strategy TIER 2

Phase	Year	Funding	Program
Construction	2027	2,067,120	Pave-T2-Resurf
Construction	2028	3,847,065	Pave-T2-Resurf
Total		\$5,914,185	
		Previous Funding	\$401,500
		Current TYP Funding	\$5,914,185
		Future Funding Required	\$0
		Total Project Cost	\$6,315,685

Comments None

## STATEWIDE TIER 2 RESURFACING (NORTH) (45071)

Route/Road VARIOUS

Category PRESERVATION & MAINTENANCE

Scope RESURFACING VARIOUS TIER 2 ROADWAYS.

Strategy TIER 2

Phase	Year	Funding	Program
Construction	2027	3,387,780	Pave-T2-Resurf
Construction	2028	6,634,577	Pave-T2-Resurf
Total		\$10,022,357	
		Previous Funding	\$731,500
		Current TYP Funding	\$10,022,357
		Future Funding Required	\$0
		Total Project Cost	\$10,753,857

Comments None

# 2027 - 2036 Ten Year Plan

Pending Approval

8/14/2025

## STODDARD-ANTRIM-HILLSBOROUGH (45084)

Route/Road NH 9

Category PRESERVATION & MAINTENANCE

Scope RESURFACING VARIOUS TIER 2 ROADWAYS

Strategy TIER 2

Phase	Year	Funding	Program		
Construction	2027	4,857,732	Pave-T2-Resurf		
		<b>Total</b>		<b>Previous Funding</b>	<b>\$104,500</b>
				<b>Current TYP Funding</b>	<b>\$4,857,732</b>
				<b>Future Funding Required</b>	<b>\$0</b>
				<b>Total Project Cost</b>	<b>\$4,962,232</b>

Comments None

## STRATEGIC PLANNING (44482)

Route/Road STATEWIDE

Category MANDATED FEDERAL

Scope STATEWIDE STRTGIC PLNNING EFFRTS INCLD  
LONG RANGE TRANSPORT PLAN UPDT & FREIGHT  
PLN UPDATE.

Strategy ALL TIERS

Phase	Year	Funding	Program		
State Planning Research	2027	1,148,400	SPR1		
State Planning Research	2028	599,465	SPR1		
		<b>Total</b>		<b>Previous Funding</b>	<b>\$1,650,000</b>
				<b>Current TYP Funding</b>	<b>\$1,747,865</b>
				<b>Future Funding Required</b>	<b>\$0</b>
				<b>Total Project Cost</b>	<b>\$3,397,865</b>

Comments None

# 2027 - 2036 Ten Year Plan

Pending Approval

8/14/2025

## STRATHAM (41711)

Route/Road NH108/BUNKER HILL AVENUE

Category INDIVIDUAL PROJECTS

Scope SIGNALIZATION, TURN LANES AND INTERSECTION  
REALIGNMENT AT THE NH108/ BUNKER HILL  
INTERSECTION.

Strategy TIER 2

Phase	Year	Funding	Program
Preliminary Engineering	2027	79,821	Federal-Aid Highway
Right of Way	2027	67,767	Federal-Aid Highway
Construction	2027	971,915	None-Other
Total		\$1,119,503	
Previous Funding			\$305,627
Current TYP Funding			\$1,119,503
Future Funding Required			\$0
Total Project Cost			\$1,425,130

Comments None

## SURRY (44409)

Route/Road GILSUM ROAD

Category RED LIST BRIDGES

Scope ADDRESS STATE RED LIST BRIDGE CARRYING  
GILSUM ROAD OVER THOMPSON BROOK (BR. NO.  
101/142)

Strategy TIER 4

Phase	Year	Funding	Program
Preliminary Engineering	2028	11,989	Bridg-T3-4-Rehab-Rcn
Right of Way	2028	186,494	Bridg-T3-4-Rehab-Rcn
Construction	2031	1,697,677	Bridg-T3-4-Rehab-Rcn
Total		\$1,896,160	
Previous Funding			\$559,350
Current TYP Funding			\$1,896,160
Future Funding Required			\$0
Total Project Cost			\$2,455,510

Comments None

# 2027 - 2036 Ten Year Plan

Pending Approval

8/14/2025

## SURRY (45016)

Route/Road NH 12 OVER NHRR(ABD)

Category BRIDGES

Scope ADDRESS BRIDGE CARRYING NH 12 OVER NHRR  
(ABD) (R. NO. 082/040)

Strategy TIER 2

Phase	Year	Funding	Program	
Preliminary Engineering	2031	1,091,403	Bridg-T1-2-Rehab-Rcn	
Preliminary Engineering	2033	743,475	Bridg-T1-2-Rehab-Rcn	
Right of Way	2033	148,695	Bridg-T1-2-Rehab-Rcn	
Construction	2036	7,275,555	Bridg-T1-2-Rehab-Rcn	
Total		\$9,259,128	Previous Funding	\$0
			Current TYP Funding	\$9,259,128
			Future Funding Required	\$0
			Total Project Cost	\$9,259,128

Comments None

## THORNTON (40613)

Route/Road NH 49

Category RED LIST BRIDGES

Scope DECK REPLACEMENT AND SCOUR PROTECTION  
FOR THE BRIDGE CARRYING NH 49 OVER MAD  
RIVER (BR NO 239/152)

Strategy TIER 3

Phase	Year	Funding	Program	
Construction	2027	6,788,078	Bridg-T3-4-Rehab-Rcn	
Total		\$6,788,078	Previous Funding	\$1,100,000
			Current TYP Funding	\$6,788,078
			Future Funding Required	\$0
			Total Project Cost	\$7,888,078

Comments None

# 2027 - 2036 Ten Year Plan

Pending Approval

8/14/2025

## TILTON (29753)

**Route/Road** CALEF HILL ROAD

**Category** INDIVIDUAL PROJECTS

**Scope** RECONSTRUCT AND RE-CLASSIFY CALEF HILL ROAD FROM CLARK ROAD NORTH 1.97 MILES TO SANBORNTON TOWN LINE

**Strategy** TIER 4

Phase	Year	Funding	Program		
Construction	2027	1,513,800	NON-PAR (other)		
		<b>Total</b>		<b>Previous Funding</b>	<b>\$1,800,000</b>
				<b>Current TYP Funding</b>	<b>\$1,513,800</b>
				<b>Future Funding Required</b>	<b>\$0</b>
				<b>Total Project Cost</b>	<b>\$3,313,800</b>

**Comments** None

## TILTON (42600)

**Route/Road** US 3/MAIN ST INCLUDING SCHOOL STREET INTERSECTION

**Category** INDIVIDUAL PROJECTS

**Scope** IMPROVEMENTS ON MAIN ST FROM SCHOOL ST NORTH/EAST TO INCLUDE RETAINING WALL SAFETY IMPROVEMENTS

**Strategy** TIER 2

Phase	Year	Funding	Program		
Right of Way	2027	195,573	Federal-Aid Highway		
Construction	2029	1,458,210	Federal-Aid Highway		
Construction	2031	627,557	Federal-Aid Highway		
		<b>Total</b>		<b>Previous Funding</b>	<b>\$935,000</b>
				<b>Current TYP Funding</b>	<b>\$2,281,339</b>
				<b>Future Funding Required</b>	<b>\$0</b>
				<b>Total Project Cost</b>	<b>\$3,216,339</b>

**Comments** LRPC regional priority project introduced in the 2021-2030 Ten Year Plan.

# 2027 - 2036 Ten Year Plan

Pending Approval

8/14/2025

## TURNPIKE BRIDGE PAINTING (44148)

Route/Road TURNPIKE BRIDGE PAINTING

Category PRESERVATION & MAINTENANCE

Scope BRIDGE PAINTING BRIDGES 078/078 (EXIT 2 OVER I-95) AND 089/123 (WALNUT AVE OVER I-95).

Strategy TIER 1

Phase	Year	Funding	Program
Construction	2027	2,124,540	TRR *
Total		\$2,124,540	
Previous Funding			\$4,168,000
Current TYP Funding			\$2,124,540
Future Funding Required			\$0
Total Project Cost			\$6,292,540

Comments None

## TURNPIKES STATEWIDE STRIPING (44506)

Route/Road TURNPIKES STATEWIDE STRIPING

Category PRESERVATION & MAINTENANCE

Scope TURNPIKES STATEWIDE STRIPING

Strategy TIER 1

Phase	Year	Funding	Program
Construction	2027	689,040	TRR *
Total		\$689,040	
Previous Funding			\$8,000
Current TYP Funding			\$689,040
Future Funding Required			\$0
Total Project Cost			\$697,040

Comments None

# 2027 - 2036 Ten Year Plan

Pending Approval

8/14/2025

## VNA @ HCS, INC. (68033C)

Route/Road VNA @ HCS, INC.

Category TRANSIT

Scope FTA 5311 FUNDING FOR OPERATING EXPENSES  
FOR RURAL PUBLIC TRANSP, INCLUDING ADMIN,  
CAP PM, CAP ADA

Strategy ALL TIERS

Phase	Year	Funding	Program
Other	2027	549,043	FTA5311
Other	2028	594,410	FTA5311
Other	2029	643,524	FTA5311
Other	2030	696,697	FTA5311
Other	2031	754,264	FTA5311
Other	2032	816,587	FTA5311
Other	2033	884,060	FTA5311
Other	2034	957,108	FTA5311
Other	2035	1,036,192	FTA5311
Other	2036	1,121,811	FTA5311
Total		\$8,053,696	
Previous Funding			\$1,922,549
Current TYP Funding			\$8,053,696
Future Funding Required			\$0
Total Project Cost			\$9,976,245

Comments None

## WAKEFIELD (44302)

Route/Road MAPLE STREET

Category BRIDGES

Scope REPLACE MAPLE STREET BRIDGE OVER BRANCH  
RIVER (BRDG #290/064)

Strategy TIER 5

Phase	Year	Funding	Program
Preliminary Engineering	2034	412,650	SAB *
Right of Way	2034	7,056	SAB *
Construction	2034	2,330,680	MOBRR *
Total		\$2,750,385	
Previous Funding			\$0
Current TYP Funding			\$2,750,385
Future Funding Required			\$0
Total Project Cost			\$2,750,385

Comments None

# 2027 - 2036 Ten Year Plan

Pending Approval

8/14/2025

## WALPOLE (44331)

Route/Road WENTWORTH ROAD

Category BRIDGES

Scope REPLACE WENTWORTH ROAD BRIDGE OVER  
HOUGHTON BROOK  
(BR#213/076)

Strategy TIER 5

Phase	Year	Funding	Program	
Preliminary Engineering	2031	248,046	SAB *	
Right of Way	2031	12,402	SAB *	
Construction	2031	1,841,743	SAB *	
Total		\$2,102,191	Previous Funding	\$0
			Current TYP Funding	\$2,102,191
			Future Funding Required	\$0
			Total Project Cost	\$2,102,191

Comments None

## WALPOLE, NH - ROCKINGHAM, VT (41720)

Route/Road BRIDGE STREET

Category RED LIST BRIDGES

Scope VILAS BRIDGE REHABILITATION OVER THE  
CONNECTICUT RIVER.

Strategy TIER 4

Phase	Year	Funding	Program	
Preliminary Engineering	2031	82,156	NON-PAR (Vermont)	
Preliminary Engineering	2031	1,091,499	Bridg-T3-4-Rehab-Rcn	
Preliminary Engineering	2032	75,192	NON-PAR (Vermont)	
Preliminary Engineering	2032	1,098,873	Bridg-T3-4-Rehab-Rcn	
Right of Way	2031	5,278	NON-PAR (other)	
Right of Way	2031	70,128	Bridg-T3-4-Rehab-Rcn	
Construction	2034	409,771	NON-PAR (Vermont)	
Construction	2034	5,988,504	Bridg-T3-4-Rehab-Rcn	
Construction	2035	641,701	NON-PAR (Vermont)	
Construction	2035	9,377,998	Bridg-T3-4-Rehab-Rcn	
Construction	2036	385,266	NON-PAR (Vermont)	
Construction	2036	5,630,384	Bridg-T3-4-Rehab-Rcn	
Total		\$24,856,750	Previous Funding	\$0
			Current TYP Funding	\$24,856,750
			Future Funding Required	\$0
			Total Project Cost	\$24,856,750

Comments None



# 2027 - 2036 Ten Year Plan

Pending Approval

8/14/2025

**WARNER (44320)**

**Route/Road** NORTH VILLAGE RD

**Category** BRIDGES

**Scope** REPLACE NORTH VILLAGE RD BRIDGE OVER SILVER BROOK (BR#189/099)

**Strategy** TIER 5

Phase	Year	Funding	Program	
Preliminary Engineering	2034	381,038	SAB *	
Right of Way	2034	14,113	SAB *	
Construction	2034	2,114,053	SAB *	
Total		\$2,509,203		
			Previous Funding	\$0
			Current TYP Funding	\$2,509,203
			Future Funding Required	\$0
			Total Project Cost	\$2,509,203

**Comments** None

**WARNER (44356)**

**Route/Road** CONCORD-LAKE SUNAPEE RAIL TRAIL

**Category** MANDATED FEDERAL

**Scope** CONST.1.1MI MULTI-USE PATH IN THE I-89 ROW TO LINK WARNER TO DAVISVILLE & CONTOOCOOK.

**Strategy** TIER 6

Phase	Year	Funding	Program	
Preliminary Engineering	2028	81,778	CMAQ *	
Construction	2031	3,350,402	CMAQ *	
Total		\$3,432,179		
			Previous Funding	\$175,070
			Current TYP Funding	\$3,432,179
			Future Funding Required	\$0
			Total Project Cost	\$3,607,249

**Comments** None

# 2027 - 2036 Ten Year Plan

Pending Approval

8/14/2025

## WARNER (44405)

Route/Road NH 103

Category RED LIST BRIDGES

Scope REHAB I-89 OVER WARNER RIVER (206/141)

Strategy TIER 3

Phase	Year	Funding	Program
Preliminary Engineering	2030	261,351	Bridg-T1-2-Rehab-Rcn
Right of Way	2031	136,425	Bridg-T1-2-Rehab-Rcn
Construction	2033	7,880,832	Bridg-T1-2-Rehab-Rcn
Total		\$8,278,608	
Previous Funding			\$440,000
Current TYP Funding			\$8,278,608
Future Funding Required			\$0
Total Project Cost			\$8,718,608

Comments None

## WARNER (45015)

Route/Road I-89 NB/SB OVER WARNER RIVER

Category BRIDGES

Scope REPLACE DECK ON BRIDGES CARRYING NH I-89  
NB & SB OVER THE WARNER RIVER (BR NOS  
166/104 & 164/103)

Strategy TIER 1

Phase	Year	Funding	Program
Preliminary Engineering	2031	1,023,190	Bridg-T1-2-Rehab-Rcn
Preliminary Engineering	2035	648,272	Bridg-T1-2-Rehab-Rcn
Right of Way	2035	162,068	Bridg-T1-2-Rehab-Rcn
Construction	2036	12,266,924	Bridg-T1-2-Rehab-Rcn
Total		\$14,100,454	
Previous Funding			\$0
Current TYP Funding			\$14,100,454
Future Funding Required			\$0
Total Project Cost			\$14,100,454

Comments None

# 2027 - 2036 Ten Year Plan

Pending Approval

8/14/2025

## WARNER (45227)

Route/Road NH 103

Category RED LIST BRIDGES

Scope RE-DECK RED LIST BRIDGE (204/136) NH 103

Strategy TIER 3

Phase	Year	Funding	Program
Preliminary Engineering	2028	359,679	Bridg-T3-4-Rehab-Rcn
Right of Way	2029	12,517	Bridg-T3-4-Rehab-Rcn
Construction	2031	6,029,683	Bridg-T3-4-Rehab-Rcn
Total		\$6,401,879	<div> <div>Previous Funding</div> <div>Current TYP Funding</div> <div>Future Funding Required</div> <div>Total Project Cost</div> </div>
			\$550,000
			\$6,401,879
			\$0
			\$6,951,879

Comments None

## WARREN (44325)

Route/Road FISH HATCHERY ROAD

Category BRIDGES

Scope REPLACE FISH HATCHERY ROAD BRIDGE OVER  
PATCH BROOK (BR#120/058)

Strategy TIER 5

Phase	Year	Funding	Program
Preliminary Engineering	2030	237,592	SAB *
Right of Way	2030	11,880	SAB *
Construction	2030	1,755,806	MOBRR *
Total		\$2,005,277	<div> <div>Previous Funding</div> <div>Current TYP Funding</div> <div>Future Funding Required</div> <div>Total Project Cost</div> </div>
			\$0
			\$2,005,277
			\$0
			\$2,005,277

Comments None

# 2027 - 2036 Ten Year Plan

Pending Approval

8/14/2025

## WEARE (14338)

Route/Road RIVER ROAD BRIDGE OVER PISCATAQUOG RIVER

Category BRIDGES

Scope BRIDGE REPLACEMENT-RIVER ROAD BRIDGE  
OVER PISCATAQUOG RIVER - BR. #110/150

Strategy TIER 5

Phase	Year	Funding	Program
Preliminary Engineering	2027	487,183	SAB *
Right of Way	2027	54,131	SAB *
Construction	2027	3,803,814	Bridg-LPA-Rehab-Rcn
Total		\$4,345,128	
Previous Funding			\$0
Current TYP Funding			\$4,345,128
Future Funding Required			\$0
Total Project Cost			\$4,345,128

Comments None

## WEARE (41471)

Route/Road NH 77

Category BRIDGES

Scope ADDRESS BRIDGE CARRYING NH 77 OVER CANAL 2  
CHOATE BROOK IN THE TOWN OF WEARE  
(159/178)

Strategy TIER 4

Phase	Year	Funding	Program
Preliminary Engineering	2032	146,416	Bridg-T3-4-Rehab-Rcn
Preliminary Engineering	2033	305,717	Bridg-T3-4-Rehab-Rcn
Construction	2035	4,165,147	Bridg-T3-4-Rehab-Rcn
Total		\$4,617,280	
Previous Funding			\$220,000
Current TYP Funding			\$4,617,280
Future Funding Required			\$0
Total Project Cost			\$4,837,280

Comments None

# 2027 - 2036 Ten Year Plan

Pending Approval

8/14/2025

## WEBSTER (41429)

Route/Road NH ROUTE 127

Category RED LIST BRIDGES

Scope ADDRESS RED LIST BRIDGE CARRYING NH 127  
OVER BLACKWATER RIVER IN THE TOWN OF  
WEBSTER (099/123)

Strategy TIER 3

Phase	Year	Funding	Program		
Construction	2029	4,735,191	Bridg-T3-4-Rehab-Rcn		
		<b>Total</b>	<b>\$4,735,191</b>	<b>Previous Funding</b>	<b>\$1,909,679</b>
				<b>Current TYP Funding</b>	<b>\$4,735,191</b>
				<b>Future Funding Required</b>	<b>\$0</b>
				<b>Total Project Cost</b>	<b>\$6,644,870</b>

Comments None

## WENTWORTH (44858)

Route/Road EAST SIDE ROAD OVER MARTINS BROOK

Category RED LIST BRIDGES

Scope EAST SIDE ROAD BRIDGE #160/148  
RECONSTRUCTION

Strategy TIER 5

Phase	Year	Funding	Program		
Construction	2027	1,133,076	EAR-NH100		
		<b>Total</b>	<b>\$1,133,076</b>	<b>Previous Funding</b>	<b>\$325,000</b>
				<b>Current TYP Funding</b>	<b>\$1,133,076</b>
				<b>Future Funding Required</b>	<b>\$0</b>
				<b>Total Project Cost</b>	<b>\$1,458,076</b>

Comments None

# 2027 - 2036 Ten Year Plan

Pending Approval

8/14/2025

## WESTMORELAND (44338)

Route/Road RIVER ROAD SOUTH

Category BRIDGES

Scope REPLACE RIVER ROAD SOUTH BRIDGE OVER  
PARTRIDGE BROOK (BR#089/100)

Strategy TIER 5

Phase	Year	Funding	Program
Preliminary Engineering	2033	865,134	SAB *
Right of Way	2033	13,518	SAB *
Construction	2033	4,915,043	MOBRR *
Total		\$5,793,695	
Previous Funding			\$0
Current TYP Funding			\$5,793,695
Future Funding Required			\$0
Total Project Cost			\$5,793,695

Comments None

## WESTMORELAND-WALPOLE/CHARLESTOWN-CLAREMONT (43910)

Route/Road NH 12 & NH 11

Category PRESERVATION & MAINTENANCE

Scope PAVEMENT PRESERVATION PROJECT TO KEEP  
THESE SECTIONS OF ROADWAY IN PAVEMENT  
PRESERVATION MODE.

Strategy TIER 2

Phase	Year	Funding	Program
Construction	2027	4,392,630	Pave-T2-Resurf
Total		\$4,392,630	
Previous Funding			\$1,886,500
Current TYP Funding			\$4,392,630
Future Funding Required			\$0
Total Project Cost			\$6,279,130

Comments None

# 2027 - 2036 Ten Year Plan

Pending Approval

8/14/2025

## WHITEFIELD (40578)

Route/Road MT. WASHINGTON REGIONAL AIRPORT

Category AIRPORT

Scope PRESERVATION, MODERNIZATION, AND/OR  
EXPANSION OF AIRPORT FACILITIES; PLANNING  
STUDIES.

Strategy ALL TIERS

Phase	Year	Funding	Program
Other	2027	522,000	AIP
Other	2028	363,312	AIP
Other	2029	948,244	AIP
Other	2030	593,980	AIP
Other	2031	620,115	AIP
Other	2032	647,400	AIP
Other	2033	1,126,476	AIP
Other	2034	1,685,659	AIP
Total		\$6,507,187	
		Previous Funding	\$732,223
		Current TYP Funding	\$6,507,187
		Future Funding Required	\$0
		Total Project Cost	\$7,239,410

Comments None

## WHITEFIELD (41582)

Route/Road LANCASTER RD

Category INDIVIDUAL PROJECTS

Scope ROADWAY RECON & SAFETY IMPROVEMENTS TO  
US 3 FROM JEFFERSON ROAD (NH 116) NORTH  
3000'.

Strategy TIER 2

Phase	Year	Funding	Program
Preliminary Engineering	2027	57,420	Federal-Aid Highway
Construction	2028	3,427,726	Federal-Aid Highway
Total		\$3,485,146	
		Previous Funding	\$996,142
		Current TYP Funding	\$3,485,146
		Future Funding Required	\$0
		Total Project Cost	\$4,481,288

Comments NCC regional priority project introduced in the 2019-2028 Ten Year Plan.

# 2027 - 2036 Ten Year Plan

Pending Approval

8/14/2025

## WILTON - MILFORD - AMHERST - BEDFORD (13692E)

Route/Road NH ROUTE 101

Category INDIVIDUAL PROJECTS

Scope NH 101 SAFETY IMP. IN AMHERST ID'ED BY 2022  
PRIORITY STDY (~2.7M)

Strategy TIER 2

Phase	Year	Funding	Program
Preliminary Engineering	2030	326,689	Federal-Aid Highway
Preliminary Engineering	2031	341,063	Federal-Aid Highway
Right of Way	2030	261,351	Federal-Aid Highway
Right of Way	2031	363,778	Federal-Aid Highway
Construction	2034	7,791,495	Federal-Aid Highway
Total		\$9,084,377	
Previous Funding			\$880,000
Current TYP Funding			\$9,084,377
Future Funding Required			\$0
Total Project Cost			\$9,964,377

Comments None

## WILTON (15768)

Route/Road OLD COUNTY FARM ROAD

Category BRIDGES

Scope BRIDGE REPLACEMENT-OLD COUNTY FARM RD  
OVER BLOOD BROOK-BR. #060/118

Strategy TIER 5

Phase	Year	Funding	Program
Construction	2027	174,204	MOBIL
Total		\$174,204	
Previous Funding			\$1,511,077
Current TYP Funding			\$174,204
Future Funding Required			\$0
Total Project Cost			\$1,685,281

Comments None



# 2027 - 2036 Ten Year Plan

Pending Approval

8/14/2025

## WILTON (43540)

Route/Road NA

Category INDIVIDUAL PROJECTS

Scope NEW PEDESTRIAN BRIDGE ACROSS STONY  
BROOK AT WILTON RIVERWALK

Strategy TIER 6

Phase	Year	Funding	Program
Preliminary Engineering	2027	154,460	Federal-Aid-LPA
Right of Way	2030	25,109	Federal-Aid-LPA
Construction	2032	827,837	Federal-Aid-LPA
Total		\$1,007,405	
Previous Funding			\$0
Current TYP Funding			\$1,007,405
Future Funding Required			\$0
Total Project Cost			\$1,007,405

Comments NRPC regional priority project introduced in the 2023-2032 Ten Year Plan.

## WILTON (44295)

Route/Road HOWARD STREET

Category MANDATED FEDERAL

Scope CONSTRUCT A PEDESTRIAN BRIDGE OVER  
SOUHEGAN RIVER TO CONNECT RIVERSIDE WAY  
AND HOWARD ST.

Strategy TIER 5

Phase	Year	Funding	Program
Preliminary Engineering	2028	59,837	CMAQ *
Construction	2029	1,043,448	CMAQ *
Total		\$1,103,286	
Previous Funding			\$128,100
Current TYP Funding			\$1,103,286
Future Funding Required			\$0
Total Project Cost			\$1,231,386

Comments None

# 2027 - 2036 Ten Year Plan

Pending Approval

8/14/2025

## WILTON (44304)

Route/Road TEMPLE RD

Category BRIDGES

Scope REPLACE TEMPLE RD BRIDGE OVER BLOOD  
BROOK (BR#063/105)

Strategy TIER 4

Phase	Year	Funding	Program
Preliminary Engineering	2029	238,958	SAB *
Right of Way	2029	11,379	SAB *
Construction	2029	1,750,080	MOBRR *
Total		\$2,000,416	
Previous Funding			\$0
Current TYP Funding			\$2,000,416
Future Funding Required			\$0
Total Project Cost			\$2,000,416

Comments None

## WINDHAM (40665)

Route/Road NH 28 AND ROULSTON ROAD

Category INDIVIDUAL PROJECTS

Scope ROULSTON ROAD AND NH ROUTE 28  
(ROCKINGHAM ROAD) INTERSECTION  
IMPROVEMENTS

Strategy TIER 2

Phase	Year	Funding	Program
Preliminary Engineering	2027	114,840	Federal-Aid Highway
Right of Way	2027	12,001	Federal-Aid Highway
Construction	2028	1,727,924	Federal-Aid Highway
Total		\$1,854,765	
Previous Funding			\$220,000
Current TYP Funding			\$1,854,765
Future Funding Required			\$0
Total Project Cost			\$2,074,765

Comments SNHPC regional priority project introduced in the 2021-2030 Ten Year Plan.

# 2027 - 2036 Ten Year Plan

Pending Approval

8/14/2025

## WINDHAM (44633)

Route/Road ROCKINGHAM ROAD (NH 28)

Category MANDATED FEDERAL

Scope INSTALL (2) ELECTRIC VEHICLE DC FAST  
CHARGING STATIONS AT 13-15 ROCKINGHAM  
ROAD RTE 28 IN WINDHAM

Strategy TIER 6

Phase	Year	Funding	Program
Preliminary Engineering	2027	41,760	CMAQ *
Construction	2032	466,128	CMAQ *
Total		\$507,888	
Previous Funding			\$0
Current TYP Funding			\$507,888
Future Funding Required			\$0
Total Project Cost			\$507,888

Comments None

## WOLFEBORO (29615)

Route/Road NH 28

Category INDIVIDUAL PROJECTS

Scope NH 28 IMPROVEMENTS FROM PLEASANT VALLEY  
RD TO NH 109. CON WILL BE 2 PROJECTS FOR  
ROW & UTILITIES.

Strategy TIER 2

Phase	Year	Funding	Program
Preliminary Engineering	2027	229,680	Federal-Aid Highway
Right of Way	2027	344,520	Federal-Aid Highway
Construction	2028	7,193,578	Federal-Aid Highway
Total		\$7,767,778	
Previous Funding			\$1,787,500
Current TYP Funding			\$7,767,778
Future Funding Required			\$0
Total Project Cost			\$9,555,278

Comments None

2027 - 2036

Ten Year Plan

Pending Approval

8/14/2025

WOLFEBORO (29615A)

Route/Road NH 28

Category INDIVIDUAL PROJECTS

Scope NH 28 IMPROVEMENTS FROM OLD MILL ROAD TO NH 109 (PICKERING CORNER)

Strategy TIER 2

Phase	Year	Funding	Program		
Construction	2030	7,840,539	Federal-Aid Highway		
		Total	\$7,840,539	Previous Funding	\$660,000
				Current TYP Funding	\$7,840,539
				Future Funding Required	\$0
				Total Project Cost	\$8,500,539

Comments None

WOODSTOCK (43438)

Route/Road NH 112, KANCAMAGUS

Category BRIDGES

Scope ADDRESS BRIDGE (170/159) CARRYING NH 112 OVER PEMIGEWASSET RIVER IN THE TOWN OF WOODSTOCK

Strategy TIER 3

Phase	Year	Funding	Program		
Preliminary Engineering	2027	68,431	Bridg-T3-4-Rehab-Rcn		
Preliminary Engineering	2028	65,694	Bridg-T3-4-Rehab-Rcn		
Preliminary Engineering	2029	34,293	Bridg-T3-4-Rehab-Rcn		
Preliminary Engineering	2030	35,801	Bridg-T3-4-Rehab-Rcn		
Right of Way	2029	62,584	Bridg-T3-4-Rehab-Rcn		
Construction	2030	716,027	Bridg-T3-4-Rehab-Rcn		
		Total	\$982,831	Previous Funding	\$55,000
				Current TYP Funding	\$982,831
				Future Funding Required	\$0
				Total Project Cost	\$1,037,831

Comments None

# 2027 - 2036 Ten Year Plan

Pending Approval

8/14/2025

## AIM PROGRAM (STATEWIDE PROGRAMMATIC) (AIM)

Route/Road VARIOUS AIRPORTS

Category AIRPORT

Scope AIRPORT IMPROVEMENT AND MAINTENANCE  
FUNDED BY AIRWAY TOLL (AVIATION FUEL FEE)

Strategy ALL TIERS

Phase	Year	Funding	Program
Other	2027	281,250	AIM
Other	2028	281,250	AIM
Other	2029	281,250	AIM
Other	2030	281,250	AIM
Other	2031	281,250	AIM
Other	2032	281,250	AIM
Other	2033	281,250	AIM
Other	2034	281,250	AIM
Other	2035	281,250	AIM
Other	2036	281,250	AIM
Total		\$2,812,500	

Comments None

## BETTERMENT FORCE ACCOUNT DISTRICT 1 (STATEWIDE PROGRAMMATIC) (BET-FA-1)

Route/Road DISTRICT 1 STATE HIGHWAYS

Category ROADSIDE

Scope THIS PROJECT RECONSTRUCTS, CONSTRUCTS, &  
MAKES IMPROVEMENTS TO EXISTING HWY  
ASSETS IN DISTRICT

Strategy TIER 1

Phase	Year	Funding	Program
Construction	2027	555,253	BET-FA-1
Construction	2028	555,253	BET-FA-1
Construction	2029	555,253	BET-FA-1
Construction	2030	555,253	BET-FA-1
Construction	2031	555,253	BET-FA-1
Construction	2032	555,253	BET-FA-1
Construction	2033	555,253	BET-FA-1
Construction	2034	555,253	BET-FA-1
Construction	2035	555,253	BET-FA-1
Construction	2036	555,253	BET-FA-1
Total		\$5,552,530	

Comments None

# 2027 - 2036 Ten Year Plan

Pending Approval

8/14/2025

## BETTERMENT FORCE ACCOUNT DISTRICT 2 (STATEWIDE PROGRAMMATIC) (BET-FA-2)

Route/Road DISTRICT 2 STATE HIGHWAYS

Category ROADSIDE

**Scope** THIS PROJECT RECONSTRUCTS, CONSTRUCTS, &  
MAKES IMPROVEMENTS TO EXISTING HWY  
ASSETS IN DISTRICT

**Strategy** TIER 1

Phase	Year	Funding	Program
Construction	2027	541,968	BET-FA-2
Construction	2028	541,968	BET-FA-2
Construction	2029	541,968	BET-FA-2
Construction	2030	541,968	BET-FA-2
Construction	2031	541,968	BET-FA-2
Construction	2032	541,968	BET-FA-2
Construction	2033	541,968	BET-FA-2
Construction	2034	541,968	BET-FA-2
Construction	2035	541,968	BET-FA-2
Construction	2036	541,968	BET-FA-2
<b>Total</b>		<b>\$5,419,680</b>	

**Comments** None

## BETTERMENT FORCE ACCOUNT DISTRICT 3 (STATEWIDE PROGRAMMATIC) (BET-FA-3)

Route/Road DISTRICT 3 STATE HIGHWAYS

Category ROADSIDE

**Scope** THIS PROJECT RECONSTRUCTS, CONSTRUCTS,  
& MAKES IMPROVEMENTS TO EXISTING HWY  
ASSETS IN DISTRICT

**Strategy** TIER 1

Phase	Year	Funding	Program
Construction	2027	552,045	BET-FA-3
Construction	2028	552,045	BET-FA-3
Construction	2029	552,045	BET-FA-3
Construction	2030	552,045	BET-FA-3
Construction	2031	552,045	BET-FA-3
Construction	2032	552,045	BET-FA-3
Construction	2033	552,045	BET-FA-3
Construction	2034	552,045	BET-FA-3
Construction	2035	552,045	BET-FA-3
Construction	2036	552,045	BET-FA-3
<b>Total</b>		<b>\$5,520,450</b>	

**Comments** None

# 2027 - 2036 Ten Year Plan

Pending Approval

8/14/2025

## BETTERMENT FORCE ACCOUNT DISTRICT 4 (STATEWIDE PROGRAMMATIC) (BET-FA-4)

Route/Road DISTRICT 4 STATE HIGHWAYS

Category ROADSIDE

**Scope** THIS PROJECT RECONSTRUCTS, CONSTRUCTS, &  
MAKES IMPROVEMENTS TO EXISTING HWY  
ASSETS IN DISTRICT

**Strategy** TIER 4

Phase	Year	Funding	Program
Construction	2027	419,421	BET-FA-4
Construction	2028	419,421	BET-FA-4
Construction	2029	419,421	BET-FA-4
Construction	2030	419,421	BET-FA-4
Construction	2031	419,421	BET-FA-4
Construction	2032	419,421	BET-FA-4
Construction	2033	419,421	BET-FA-4
Construction	2034	419,421	BET-FA-4
Construction	2035	419,421	BET-FA-4
Construction	2036	419,421	BET-FA-4
<b>Total</b>		<b>\$4,194,210</b>	

**Comments** None

## BETTERMENT FORCE ACCOUNT DISTRICT 5 (STATEWIDE PROGRAMMATIC) (BET-FA-5)

Route/Road DISTRICT 5 STATE HIGHWAYS

Category ROADSIDE

**Scope** THIS PROJECT RECONSTRUCTS, CONSTRUCTS, &  
MAKES IMPROVEMENTS TO EXISTING HWY  
ASSETS IN DISTRICT

**Strategy** TIER 1

Phase	Year	Funding	Program
Construction	2027	577,577	BET-FA-5
Construction	2028	577,577	BET-FA-5
Construction	2029	577,577	BET-FA-5
Construction	2030	577,577	BET-FA-5
Construction	2031	577,577	BET-FA-5
Construction	2032	577,577	BET-FA-5
Construction	2033	577,577	BET-FA-5
Construction	2034	577,577	BET-FA-5
Construction	2035	577,577	BET-FA-5
Construction	2036	577,577	BET-FA-5
<b>Total</b>		<b>\$5,775,770</b>	

**Comments** None

# 2027 - 2036 Ten Year Plan

Pending Approval

8/14/2025

## BETTERMENT FORCE ACCOUNT DISTRICT 6 (STATEWIDE PROGRAMMATIC) (BET-FA-6)

Route/Road DISTRICT 6 STATE HIGHWAYS

Category ROADSIDE

Scope THIS PROJECT RECONSTRUCTS, CONSTRUCTS,  
& MAKES IMPROVEMENTS TO EXISTING HWY  
ASSETS IN DISTRICT

Strategy ALL TIERS

Phase	Year	Funding	Program
Construction	2027	353,737	BET-FA-6
Construction	2028	353,737	BET-FA-6
Construction	2029	353,737	BET-FA-6
Construction	2030	353,737	BET-FA-6
Construction	2031	353,737	BET-FA-6
Construction	2032	353,737	BET-FA-6
Construction	2033	353,737	BET-FA-6
Construction	2034	353,737	BET-FA-6
Construction	2035	353,737	BET-FA-6
Construction	2036	353,737	BET-FA-6
Total		\$3,537,370	

Comments None

## PROGRAM (STATEWIDE PROGRAMMATIC) (BET-BMT-BD)

Route/Road STATE BRIDGES

Category BRIDGES

Scope PRESERVATION OF STATE OWNED BRIDGES

Strategy ALL TIERS

Phase	Year	Funding	Program
Construction	2027	750,000	BET-BMT-BD
Construction	2028	750,000	BET-BMT-BD
Construction	2029	750,000	BET-BMT-BD
Construction	2030	750,000	BET-BMT-BD
Construction	2031	750,000	BET-BMT-BD
Construction	2032	750,000	BET-BMT-BD
Construction	2033	750,000	BET-BMT-BD
Construction	2034	750,000	BET-BMT-BD
Construction	2035	750,000	BET-BMT-BD
Construction	2036	750,000	BET-BMT-BD
Total		\$7,500,000	

Comments None



# 2027 - 2036 Ten Year Plan

Pending Approval

8/14/2025

## PROGRAM (STATEWIDE PROGRAMMATIC) (BET-BMT-HQ)

Route/Road STATE BRIDGES

Category BRIDGES

Scope STATEWIDE BETTERMENT PROGRAM FOR BRIDGE  
PRESERVATION, REHABILITATION AND  
RECONSTRUCTION

Strategy ALL TIERS

Phase	Year	Funding	Program
Construction	2027	645,600	BET-BMT-HQ
Construction	2028	750,000	BET-BMT-HQ
Construction	2029	750,000	BET-BMT-HQ
Construction	2030	750,000	BET-BMT-HQ
Construction	2031	750,000	BET-BMT-HQ
Construction	2032	750,000	BET-BMT-HQ
Construction	2033	750,000	BET-BMT-HQ
Construction	2034	750,000	BET-BMT-HQ
Construction	2035	750,000	BET-BMT-HQ
Construction	2036	750,000	BET-BMT-HQ
Total		\$7,395,600	

Comments None

## PROGRAM (STATEWIDE PROGRAMMATIC) (BET-DRG-HQ)

Route/Road STATE HIGHWAYS

Category ROADSIDE

Scope INCLUDES DRAINAGE STRUCTURE REPAIR OR  
REPLACEMENT ON ALL STATE HIGHWAYS.

Strategy ALL TIERS

Phase	Year	Funding	Program
Construction	2027	141,111	BET-DRG-HQ
Construction	2028	1,000,000	BET-DRG-HQ
Construction	2029	1,000,000	BET-DRG-HQ
Construction	2030	1,000,000	BET-DRG-HQ
Construction	2031	1,000,000	BET-DRG-HQ
Construction	2032	1,000,000	BET-DRG-HQ
Construction	2033	1,000,000	BET-DRG-HQ
Construction	2034	1,000,000	BET-DRG-HQ
Construction	2035	1,000,000	BET-DRG-HQ
Construction	2036	1,000,000	BET-DRG-HQ
Total		\$9,141,111	

Comments None

# 2027 - 2036 Ten Year Plan

Pending Approval

8/14/2025

## PROGRAM (STATEWIDE PROGRAMMATIC) (BET-SEU-HQ)

**Route/Road** INTERSECTIONS ON STATE HIGHWAYS

**Category** ROADSIDE

**Scope** UPGRADING CAPABILITY, MODERNIZING, & TO  
ADDRESS ADDED PHASING OF TRAFFIC SIGNAL  
EQUIP. STATEWIDE

**Strategy** TIER 1

Phase	Year	Funding	Program
Construction	2027	250,000	BET-SEU-HQ
Construction	2028	250,000	BET-SEU-HQ
Construction	2029	250,000	BET-SEU-HQ
Construction	2030	250,000	BET-SEU-HQ
Construction	2031	250,000	BET-SEU-HQ
Construction	2032	250,000	BET-SEU-HQ
Construction	2033	250,000	BET-SEU-HQ
Construction	2034	250,000	BET-SEU-HQ
Construction	2035	250,000	BET-SEU-HQ
Construction	2036	250,000	BET-SEU-HQ
<b>Total</b>		<b>\$2,500,000</b>	

**Comments** None

## PROGRAM (STATEWIDE PROGRAMMATIC) (BET-STAL-HQ)

**Route/Road** STATEWIDE HWYS & BRIDGES IN ALL DISTRICTS

**Category** ROADSIDE

**Scope** VARIOUS REPAIR PROJECTS THAT ARE  
APPROVED THAT DO NOT ORIGINATE IN ANY  
OTHER PLANNED BET PROGRAM.

**Strategy** ALL TIERS

Phase	Year	Funding	Program
Construction	2027	1,000,000	BET-STAL-HQ
Construction	2028	1,000,000	BET-STAL-HQ
Construction	2029	1,000,000	BET-STAL-HQ
Construction	2030	1,000,000	BET-STAL-HQ
Construction	2031	1,000,000	BET-STAL-HQ
Construction	2032	1,000,000	BET-STAL-HQ
Construction	2033	1,000,000	BET-STAL-HQ
Construction	2034	1,000,000	BET-STAL-HQ
Construction	2035	1,000,000	BET-STAL-HQ
Construction	2036	1,000,000	BET-STAL-HQ
<b>Total</b>		<b>\$10,000,000</b>	

**Comments** None

# 2027 - 2036 Ten Year Plan

Pending Approval

8/14/2025

## PROGRAM (STATEWIDE PROGRAMMATIC) (BRDG-HIB-M&P)

Route/Road VARIOUS

Category BRIDGES

Scope MAINTENANCE AND PRESERVATION EFFORTS FOR  
HIGH INVESTMENT BRIDGES

Strategy ALL TIERS

Phase	Year	Funding	Program
Preliminary Engineering	2027	50,000	Bridg-HIB-Main-Pres
Preliminary Engineering	2028	50,000	Bridg-HIB-Main-Pres
Preliminary Engineering	2029	100,000	Bridg-HIB-Main-Pres
Preliminary Engineering	2030	100,000	Bridg-HIB-Main-Pres
Preliminary Engineering	2031	100,000	Bridg-HIB-Main-Pres
Preliminary Engineering	2032	100,000	Bridg-HIB-Main-Pres
Preliminary Engineering	2033	100,000	Bridg-HIB-Main-Pres
Preliminary Engineering	2034	100,000	Bridg-HIB-Main-Pres
Preliminary Engineering	2035	100,000	Bridg-HIB-Main-Pres
Preliminary Engineering	2036	100,000	Bridg-HIB-Main-Pres
Right of Way	2027	20,000	Bridg-HIB-Main-Pres
Right of Way	2028	20,000	Bridg-HIB-Main-Pres
Right of Way	2029	20,000	Bridg-HIB-Main-Pres
Right of Way	2030	20,000	Bridg-HIB-Main-Pres
Right of Way	2031	20,000	Bridg-HIB-Main-Pres
Right of Way	2032	20,000	Bridg-HIB-Main-Pres
Right of Way	2033	20,000	Bridg-HIB-Main-Pres
Right of Way	2034	20,000	Bridg-HIB-Main-Pres
Right of Way	2035	20,000	Bridg-HIB-Main-Pres
Right of Way	2036	20,000	Bridg-HIB-Main-Pres
Construction	2027	2,210,000	Bridg-HIB-Main-Pres
Construction	2028	2,210,000	Bridg-HIB-Main-Pres
Construction	2029	4,100,000	Bridg-HIB-Main-Pres
Construction	2030	4,100,000	Bridg-HIB-Main-Pres
Construction	2031	4,400,000	Bridg-HIB-Main-Pres
Construction	2032	4,400,000	Bridg-HIB-Main-Pres
Construction	2033	4,400,000	Bridg-HIB-Main-Pres
Construction	2034	4,400,000	Bridg-HIB-Main-Pres
Construction	2035	4,400,000	Bridg-HIB-Main-Pres
Construction	2036	4,400,000	Bridg-HIB-Main-Pres
Total		\$40,120,000	

Comments None

# 2027 - 2036 Ten Year Plan

Pending Approval

8/14/2025

## PROGRAM (STATEWIDE PROGRAMMATIC) (BRDG-T1/2-M&P)

Route/Road TIER 1-2 BRIDGES

Category BRIDGES

Scope MAINTENANCE & PRESERVATION OF TIER 1 & 2  
BRIDGES.

Strategy TIER 1

Phase	Year	Funding	Program
Preliminary Engineering	2027	100,000	Bridg-T1-2-Main-Pres
Preliminary Engineering	2028	100,000	Bridg-T1-2-Main-Pres
Preliminary Engineering	2029	100,000	Bridg-T1-2-Main-Pres
Preliminary Engineering	2030	100,000	Bridg-T1-2-Main-Pres
Preliminary Engineering	2031	100,000	Bridg-T1-2-Main-Pres
Preliminary Engineering	2032	100,000	Bridg-T1-2-Main-Pres
Preliminary Engineering	2033	100,000	Bridg-T1-2-Main-Pres
Preliminary Engineering	2034	100,000	Bridg-T1-2-Main-Pres
Preliminary Engineering	2035	100,000	Bridg-T1-2-Main-Pres
Preliminary Engineering	2036	100,000	Bridg-T1-2-Main-Pres
Right of Way	2027	25,000	Bridg-T1-2-Main-Pres
Right of Way	2028	25,000	Bridg-T1-2-Main-Pres
Right of Way	2029	25,000	Bridg-T1-2-Main-Pres
Right of Way	2030	25,000	Bridg-T1-2-Main-Pres
Right of Way	2031	25,000	Bridg-T1-2-Main-Pres
Right of Way	2032	25,000	Bridg-T1-2-Main-Pres
Right of Way	2033	25,000	Bridg-T1-2-Main-Pres
Right of Way	2034	25,000	Bridg-T1-2-Main-Pres
Right of Way	2035	25,000	Bridg-T1-2-Main-Pres
Right of Way	2036	25,000	Bridg-T1-2-Main-Pres
Construction	2027	7,890,000	Bridg-T1-2-Main-Pres
Construction	2028	5,368,050	Bridg-T1-2-Main-Pres
Construction	2029	6,463,997	Bridg-T1-2-Main-Pres
Construction	2030	10,000,000	Bridg-T1-2-Main-Pres
Construction	2031	10,000,000	Bridg-T1-2-Main-Pres
Construction	2032	7,514,630	Bridg-T1-2-Main-Pres
Construction	2033	10,000,000	Bridg-T1-2-Main-Pres
Construction	2034	10,000,000	Bridg-T1-2-Main-Pres
Construction	2035	11,375,000	Bridg-T1-2-Main-Pres
Construction	2036	11,375,000	Bridg-T1-2-Main-Pres
Total		\$91,236,677	

Comments None

# 2027 - 2036 Ten Year Plan

Pending Approval

8/14/2025

## PROGRAM (STATEWIDE PROGRAMMATIC) (BRDG-T3/4-M&P)

Route/Road TIER 3-4 BRIDGES

Category BRIDGES

Scope MAINTENANCE AND PRESERVATION OF TIER 3 & 4  
BRIDGES.

Strategy TIER 3

Phase	Year	Funding	Program
Preliminary Engineering	2027	50,000	Bridg-T3-4-Main-Pres
Preliminary Engineering	2028	50,000	Bridg-T3-4-Main-Pres
Preliminary Engineering	2029	50,000	Bridg-T3-4-Main-Pres
Preliminary Engineering	2030	50,000	Bridg-T3-4-Main-Pres
Preliminary Engineering	2031	50,000	Bridg-T3-4-Main-Pres
Preliminary Engineering	2032	50,000	Bridg-T3-4-Main-Pres
Preliminary Engineering	2033	50,000	Bridg-T3-4-Main-Pres
Preliminary Engineering	2034	50,000	Bridg-T3-4-Main-Pres
Preliminary Engineering	2035	50,000	Bridg-T3-4-Main-Pres
Preliminary Engineering	2036	50,000	Bridg-T3-4-Main-Pres
Right of Way	2027	10,000	Bridg-T3-4-Main-Pres
Right of Way	2028	10,000	Bridg-T3-4-Main-Pres
Right of Way	2029	10,000	Bridg-T3-4-Main-Pres
Right of Way	2030	10,000	Bridg-T3-4-Main-Pres
Right of Way	2031	10,000	Bridg-T3-4-Main-Pres
Right of Way	2032	10,000	Bridg-T3-4-Main-Pres
Right of Way	2033	10,000	Bridg-T3-4-Main-Pres
Right of Way	2034	10,000	Bridg-T3-4-Main-Pres
Right of Way	2035	10,000	Bridg-T3-4-Main-Pres
Right of Way	2036	10,000	Bridg-T3-4-Main-Pres
Construction	2027	100,000	Bridg-T3-4-Main-Pres
Construction	2028	1,127,820	Bridg-T3-4-Main-Pres
Construction	2029	6,840,000	Bridg-T3-4-Main-Pres
Construction	2030	6,840,000	Bridg-T3-4-Main-Pres
Construction	2031	7,103,000	Bridg-T3-4-Main-Pres
Construction	2032	7,103,000	Bridg-T3-4-Main-Pres
Construction	2033	7,103,000	Bridg-T3-4-Main-Pres
Construction	2034	7,103,000	Bridg-T3-4-Main-Pres
Construction	2035	7,103,000	Bridg-T3-4-Main-Pres
Construction	2036	7,103,000	Bridg-T3-4-Main-Pres
Total		\$58,125,820	

Comments None

2027 - 2036

Ten Year Plan

Pending Approval

8/14/2025

PROGRAM (STATEWIDE PROGRAMMATIC) (CBI)

Route/Road VARIOUS

Category BRIDGES

Scope COMPLEX BRIDGE INSPECTION (PARENT)

Strategy ALL TIERS

Phase	Year	Funding	Program
Other	2027	290,000	CBI *
Other	2028	290,000	CBI *
Other	2029	290,000	CBI *
Other	2030	290,000	CBI *
Other	2031	310,000	CBI *
Other	2032	310,000	CBI *
Other	2033	310,000	CBI *
Other	2034	310,000	CBI *
Other	2035	310,000	CBI *
Other	2036	310,000	CBI *
Total		\$3,020,000	

Comments None

# 2027 - 2036 Ten Year Plan

Pending Approval

8/14/2025

## PROGRAM (STATEWIDE PROGRAMMATIC) (CMAQ)

Route/Road VARIOUS

Category MANDATED FEDERAL

Scope CONGESTION MITIGATION AND AIR  
QUALITY(CMAQ) (ANNUAL PROJECT)

Strategy ALL TIERS

Phase	Year	Funding	Program
Preliminary Engineering	2027	25,867	CMAQ *
Preliminary Engineering	2028	296	CMAQ *
Preliminary Engineering	2029	63,453	CMAQ *
Preliminary Engineering	2030	50,000	CMAQ *
Preliminary Engineering	2031	125,000	CMAQ *
Preliminary Engineering	2032	100,000	CMAQ *
Preliminary Engineering	2033	283,716	CMAQ *
Preliminary Engineering	2034	290,931	CMAQ *
Preliminary Engineering	2035	284,000	CMAQ *
Preliminary Engineering	2036	500,000	CMAQ *
Right of Way	2027	218,680	CMAQ *
Right of Way	2028	20,306	CMAQ *
Right of Way	2029	58,632	CMAQ *
Right of Way	2030	25,000	CMAQ *
Right of Way	2031	50,000	CMAQ *
Right of Way	2032	50,000	CMAQ *
Right of Way	2033	325,000	CMAQ *
Right of Way	2034	288,731	CMAQ *
Right of Way	2035	325,000	CMAQ *
Right of Way	2036	325,000	CMAQ *
Construction	2027	2,680,688	CMAQ *
Construction	2028	3,775,524	CMAQ *
Construction	2029	339,703	CMAQ *
Construction	2030	13,638	CMAQ *
Construction	2031	618,383	CMAQ *
Construction	2032	2,646,227	CMAQ *
Construction	2033	3,237,386	CMAQ *
Construction	2034	7,627,167	CMAQ *
Construction	2035	5,431,883	CMAQ *
Construction	2036	7,627,167	CMAQ *
Other	2027	1,000,000	CMAQ *
Other	2028	50,000	CMAQ *
Other	2029	50,000	CMAQ *

# 2027 - 2036 Ten Year Plan

Pending Approval

8/14/2025

Other	2030	25,000	CMAQ *
Other	2031	50,000	CMAQ *
Other	2032	50,000	CMAQ *
Other	2033	1,000,000	CMAQ *
Other	2034	1,000,000	CMAQ *
Other	2035	1,000,000	CMAQ *
Other	2036	1,000,000	CMAQ *

**Total \$42,632,378**

Comments None

## PROGRAM (STATEWIDE PROGRAMMATIC) (COAST5307)

**Route/Road** COOPERATIVE ALLIANCE FOR SEACOAST  
TRANSPORTATION (COAST)

**Category** TRANSIT

**Scope** COAST OPERATING, CAPITAL ADA, CAPITAL PM,  
PLANNING, CAPITAL INVESTMENTS FOR FTA  
5307-FUNDED SERVICE

**Strategy** ALL TIERS

Phase	Year	Funding	Program
Other	2027	4,727,842	COAST5307
Other	2028	4,822,399	COAST5307
Other	2029	4,918,847	COAST5307
Other	2030	5,017,223	COAST5307
Other	2031	5,117,568	COAST5307
Other	2032	5,219,919	COAST5307
Other	2033	5,324,318	COAST5307
Other	2034	5,430,804	COAST5307
Other	2035	5,539,420	COAST5307
Other	2036	5,650,208	COAST5307

**Total \$51,768,548**

Comments None



PROGRAM (STATEWIDE PROGRAMMATIC) (CORRST)

Route/Road VARIOUS

Category INDIVIDUAL PROJECTS

Scope CORRIDOR STUDIES STATEWIDE

Strategy ALL TIERS

Phase	Year	Funding	Program
Other	2027	700,000	CORRST
Other	2028	700,000	CORRST
Other	2029	700,000	CORRST
Other	2030	700,000	CORRST
Other	2031	700,000	CORRST
Other	2032	700,000	CORRST
Other	2033	700,000	CORRST
Other	2034	700,000	CORRST
Other	2035	700,000	CORRST
Other	2036	700,000	CORRST
Total		\$7,000,000	

Comments None

# 2027 - 2036 Ten Year Plan

Pending Approval

8/14/2025

## PROGRAM (STATEWIDE PROGRAMMATIC) (CRDR)

Route/Road VARIOUS

Category ROADSIDE

Scope CULVERT REPLACEMENT/REHABILITATION &  
DRAINAGE REPAIRS (ANNUAL PROJECT)

Strategy ALL TIERS

Phase	Year	Funding	Program
Preliminary Engineering	2027	96,644	CRDR *
Preliminary Engineering	2028	200,000	CRDR *
Preliminary Engineering	2029	200,000	CRDR *
Preliminary Engineering	2030	200,000	CRDR *
Preliminary Engineering	2031	200,000	CRDR *
Preliminary Engineering	2032	200,000	CRDR *
Preliminary Engineering	2033	200,000	CRDR *
Preliminary Engineering	2034	200,000	CRDR *
Preliminary Engineering	2035	200,000	CRDR *
Preliminary Engineering	2036	200,000	CRDR *
Right of Way	2027	948	CRDR *
Right of Way	2028	20,000	CRDR *
Right of Way	2029	20,000	CRDR *
Right of Way	2030	19,000	CRDR *
Right of Way	2031	20,000	CRDR *
Right of Way	2032	30,000	CRDR *
Right of Way	2033	30,000	CRDR *
Right of Way	2034	30,000	CRDR *
Right of Way	2035	30,000	CRDR *
Right of Way	2036	30,000	CRDR *
Construction	2027	47,464	CRDR *
Construction	2028	4,370,557	CRDR *
Construction	2029	6,515,000	CRDR *
Construction	2030	6,515,000	CRDR *
Construction	2031	6,765,000	CRDR *
Construction	2032	6,765,000	CRDR *
Construction	2033	6,765,000	CRDR *
Construction	2034	6,765,000	CRDR *
Construction	2035	6,765,000	CRDR *
Construction	2036	6,765,000	CRDR *
Other	2027	5,000	CRDR *
Other	2028	5,000	CRDR *
Other	2029	5,000	CRDR *

# 2027 - 2036 Ten Year Plan

Pending Approval

8/14/2025

Other	2030	5,000	CRDR *
Other	2031	5,000	CRDR *
Other	2032	5,000	CRDR *
Other	2033	5,000	CRDR *
Other	2034	5,000	CRDR *
Other	2035	5,000	CRDR *
Other	2036	5,000	CRDR *

**Total** **\$60,214,613**

Comments None

## PROGRAM (STATEWIDE PROGRAMMATIC) (ENV-POST-CON)

Route/Road STATEWIDE

Category INDIVIDUAL PROJECTS

Scope ENVIRONMENTAL COMMITMENTS FOR  
POST-CONSTRUCTION OBLIGATIONS.

Strategy ALL TIERS

Phase	Year	Funding	Program
Other	2027	165,000	ENV-POST-CON
Other	2028	185,000	ENV-POST-CON
Other	2029	185,000	ENV-POST-CON
Other	2030	185,000	ENV-POST-CON
Other	2031	205,000	ENV-POST-CON
Other	2032	205,000	ENV-POST-CON
Other	2033	205,000	ENV-POST-CON
Other	2034	205,000	ENV-POST-CON
Other	2035	205,000	ENV-POST-CON
Other	2036	205,000	ENV-POST-CON

**Total** **\$1,950,000**

Comments None

## PROGRAM (STATEWIDE PROGRAMMATIC) (EV\_INFRA)

Route/Road VARIOUS

Category MANDATED FEDERAL

Scope ELECTRIC VEHICLE INFRASTRUCTURE PROGRAM

Strategy ALL TIERS

Phase	Year	Funding	Program
Construction	2027	984	EV_INFRA

**Total** **\$984**

Comments None

2027 - 2036

Ten Year Plan

Pending Approval

8/14/2025

PROGRAM (STATEWIDE PROGRAMMATIC) (FHWA-FTA)			
Route/Road VARIOUS		Category TRANSIT	
Scope FUNDS FLEXED FROM STBG TO FTA FOR CAPITAL PREV MAINT/CAP ADA/ADMIN/MOBILITY MGMT/CONTRACTED SVCS		Strategy ALL TIERS	
Phase	Year	Funding	Program
Other	2027	3,550,000	FHWA-FTA
Other	2028	3,550,000	FHWA-FTA
Other	2029	3,550,000	FHWA-FTA
Other	2030	3,550,000	FHWA-FTA
Other	2031	3,550,000	FHWA-FTA
Other	2032	3,550,000	FHWA-FTA
Other	2033	3,550,000	FHWA-FTA
Other	2034	3,550,000	FHWA-FTA
Other	2035	3,550,000	FHWA-FTA
Other	2036	3,550,000	FHWA-FTA
Total		\$35,500,000	
Comments None			

# 2027 - 2036 Ten Year Plan

Pending Approval

8/14/2025

## PROGRAM (STATEWIDE PROGRAMMATIC) (FLAP)

Route/Road VARIOUS

Category MANDATED FEDERAL

Scope IMPR. TRANSPORTATION FACILITIES THAT  
ACCESS FEDERAL LANDS {FLAP} (APPLICATION TO  
EFL REQUIRED)

Strategy ALL TIERS

Phase	Year	Funding	Program
Preliminary Engineering	2027	50,000	FLAP
Preliminary Engineering	2028	50,000	FLAP
Preliminary Engineering	2029	50,000	FLAP
Preliminary Engineering	2030	50,000	FLAP
Preliminary Engineering	2031	50,000	FLAP
Preliminary Engineering	2032	50,000	FLAP
Preliminary Engineering	2033	50,000	FLAP
Preliminary Engineering	2034	50,000	FLAP
Preliminary Engineering	2035	50,000	FLAP
Preliminary Engineering	2036	50,000	FLAP
Right of Way	2027	25,000	FLAP
Right of Way	2028	25,000	FLAP
Right of Way	2029	25,000	FLAP
Right of Way	2030	25,000	FLAP
Right of Way	2031	25,000	FLAP
Right of Way	2032	25,000	FLAP
Right of Way	2033	25,000	FLAP
Right of Way	2034	25,000	FLAP
Right of Way	2035	25,000	FLAP
Right of Way	2036	25,000	FLAP
Construction	2027	320,320	FLAP
Construction	2028	352,000	FLAP
Construction	2029	352,000	FLAP
Construction	2030	352,000	FLAP
Construction	2031	352,000	FLAP
Construction	2032	352,000	FLAP
Construction	2033	352,000	FLAP
Construction	2034	352,000	FLAP
Construction	2035	352,000	FLAP
Construction	2036	352,000	FLAP
Total		\$4,238,320	

Comments None

# 2027 - 2036 Ten Year Plan

Pending Approval

8/14/2025

## PROGRAM (STATEWIDE PROGRAMMATIC) (FTA5307)

Route/Road VARIOUS

Category TRANSIT

Scope OPERATING, CAPITAL PM, CAP ADA, ADMIN FOR  
NHDOT-PROGRAMMED PROJECTS, E.G., BOSTON  
EXPRESS.

Strategy ALL TIERS

Phase	Year	Funding	Program
Other	2027	187,500	FTA5307_NHDOT
Other	2028	3,780,512	FTA5307_NHDOT
Other	2029	9,400,000	FTA5307_NHDOT
Other	2030	654,178	FTA5307_NHDOT
Other	2031	6,000,000	FTA5307_NHDOT
Other	2032	23,396	FTA5307_NHDOT
Other	2033	3,000,000	FTA5307_NHDOT
Other	2034	4,375,000	FTA5307_NHDOT
Other	2035	4,375,000	FTA5307_NHDOT
Other	2036	4,375,000	FTA5307_NHDOT
Total		\$36,170,586	

Comments None

## PROGRAM (STATEWIDE PROGRAMMATIC) (FTA5310)

Route/Road VARIOUS

Category TRANSIT

Scope CAPITAL, MOBILITY MGMT, AND CONTRACTED  
SVCS FOR SENIORS & IND. W/ DISABILITIES - FTA  
5310 PROGRAM

Strategy ALL TIERS

Phase	Year	Funding	Program
Other	2027	1,806,524	FTA5310
Other	2028	1,833,884	FTA5310
Other	2029	1,861,407	FTA5310
Other	2030	1,889,077	FTA5310
Other	2031	1,916,879	FTA5310
Other	2032	1,944,800	FTA5310
Other	2033	1,972,819	FTA5310
Other	2034	2,000,920	FTA5310
Other	2035	2,029,084	FTA5310
Other	2036	2,057,290	FTA5310
Total		\$19,312,684	

Comments None

# 2027 - 2036 Ten Year Plan

Pending Approval

8/14/2025

## PROGRAM (STATEWIDE PROGRAMMATIC) (FTA5311)

Route/Road VARIOUS

Category TRANSIT

Scope FTA SECTION 5311 PROGRAM - RURAL PUBLIC  
TRANSP. - OPER/CAPITAL PREV MAINT/CAP  
ADA/ADMIN/RTAP

Strategy ALL TIERS

Phase	Year	Funding	Program
Other	2027	7,470,904	FTA5311
Other	2028	7,450,775	FTA5311
Other	2029	7,416,815	FTA5311
Other	2030	7,367,662	FTA5311
Other	2031	7,301,842	FTA5311
Other	2032	7,217,753	FTA5311
Other	2033	7,113,654	FTA5311
Other	2034	6,987,666	FTA5311
Other	2035	6,837,746	FTA5311
Other	2036	6,661,676	FTA5311
Total		\$71,826,493	

Comments None

## PROGRAM (STATEWIDE PROGRAMMATIC) (FTA5339)

Route/Road VARIOUS

Category TRANSIT

Scope CAPITAL BUS AND BUS FACILITIES - FTA 5339  
PROGRAM FOR STATEWIDE PUBLIC  
TRANSPORTATION.

Strategy ALL TIERS

Phase	Year	Funding	Program
Other	2027	6,043,718	FTA5339
Other	2028	6,164,592	FTA5339
Other	2029	6,287,884	FTA5339
Other	2030	6,413,641	FTA5339
Other	2031	6,541,914	FTA5339
Other	2032	6,672,752	FTA5339
Other	2033	6,806,208	FTA5339
Other	2034	6,942,332	FTA5339
Other	2035	7,081,178	FTA5339
Other	2036	7,222,802	FTA5339
Total		\$66,177,021	

Comments None

# 2027 - 2036 Ten Year Plan

Pending Approval

8/14/2025

## PROGRAM (STATEWIDE PROGRAMMATIC) (GRR)

Route/Road VARIOUS

Category ROADSIDE

Scope GUARDRAIL REPLACEMENT [FEDERAL AID  
GUARDRAIL IMPROVEMENT PROGRAM] (ANNUAL  
PROJECT)

Strategy ALL TIERS

Phase	Year	Funding	Program
Preliminary Engineering	2027	150,000	GRR *
Preliminary Engineering	2028	150,000	GRR *
Preliminary Engineering	2029	150,000	GRR *
Preliminary Engineering	2030	150,000	GRR *
Preliminary Engineering	2031	150,000	GRR *
Preliminary Engineering	2032	150,000	GRR *
Preliminary Engineering	2033	150,000	GRR *
Preliminary Engineering	2034	150,000	GRR *
Preliminary Engineering	2035	150,000	GRR *
Preliminary Engineering	2036	150,000	GRR *
Right of Way	2027	5,000	GRR *
Right of Way	2028	5,000	GRR *
Right of Way	2029	5,000	GRR *
Right of Way	2030	5,000	GRR *
Right of Way	2031	5,000	GRR *
Right of Way	2032	5,000	GRR *
Right of Way	2033	5,000	GRR *
Right of Way	2034	5,000	GRR *
Right of Way	2035	5,000	GRR *
Right of Way	2036	5,000	GRR *
Construction	2027	243,530	GRR *
Construction	2028	1,880,000	GRR *
Construction	2029	1,880,000	GRR *
Construction	2030	1,880,000	GRR *
Construction	2031	1,880,000	GRR *
Construction	2032	1,880,000	GRR *
Construction	2033	1,880,000	GRR *
Construction	2034	1,880,000	GRR *
Construction	2035	1,880,000	GRR *
Construction	2036	1,880,000	GRR *
Total		\$18,713,530	

Comments None



# 2027 - 2036 Ten Year Plan

Pending Approval

8/14/2025

## PROGRAM (STATEWIDE PROGRAMMATIC) (HSIP)

Route/Road VARIOUS

Category MANDATED FEDERAL

Scope HIGHWAY SAFETY IMPROVEMENT PROGRAM  
(HSIP)

Strategy ALL TIERS

Phase	Year	Funding	Program
Preliminary Engineering	2027	140,321	HSIP
Preliminary Engineering	2028	500,000	HSIP
Preliminary Engineering	2029	500,000	HSIP
Preliminary Engineering	2030	500,000	HSIP
Preliminary Engineering	2031	500,000	HSIP
Preliminary Engineering	2032	500,000	HSIP
Preliminary Engineering	2033	500,000	HSIP
Preliminary Engineering	2034	500,000	HSIP
Preliminary Engineering	2035	500,000	HSIP
Preliminary Engineering	2036	500,000	HSIP
Right of Way	2027	310	HSIP
Right of Way	2028	51,730	HSIP
Right of Way	2029	150,000	HSIP
Right of Way	2030	150,000	HSIP
Right of Way	2031	150,000	HSIP
Right of Way	2032	150,000	HSIP
Right of Way	2033	150,000	HSIP
Right of Way	2034	150,000	HSIP
Right of Way	2035	150,000	HSIP
Right of Way	2036	150,000	HSIP
Construction	2027	537,797	HSIP
Construction	2028	7,768,388	HSIP
Construction	2029	7,879,350	HSIP
Construction	2030	10,333,945	HSIP
Construction	2031	11,379,350	HSIP
Construction	2032	11,379,350	HSIP
Construction	2033	11,379,350	HSIP
Construction	2034	11,379,350	HSIP
Construction	2035	11,379,350	HSIP
Construction	2036	11,379,350	HSIP
Other	2027	150,000	HSIP
Other	2028	150,000	HSIP
Other	2029	150,000	HSIP

# 2027 - 2036 Ten Year Plan

Pending Approval

8/14/2025

Other	2030	150,000	HSIP
Other	2031	150,000	HSIP
Other	2032	150,000	HSIP
Other	2033	150,000	HSIP
Other	2034	150,000	HSIP
Other	2035	150,000	HSIP
Other	2036	150,000	HSIP

**Total** **\$102,187,941**

Comments None

## PROGRAM (STATEWIDE PROGRAMMATIC) (LTAP)

**Route/Road** LOCAL TECHNOLOGY ASSISTANCE PROGRAM

**Category** MANDATED FEDERAL

**Scope** LOCAL TECHNOLOGY ASSISTANCE PROGRAM  
(LTAP) ADMINISTERED BY THE TECHNOLOGY  
TRANSFER CENTER @ UNH

**Strategy** ALL TIERS

Phase	Year	Funding	Program
Other	2027	183,000	LTAP
Other	2028	183,000	LTAP
Other	2029	183,000	LTAP
Other	2030	183,000	LTAP
Other	2031	183,000	LTAP
Other	2032	186,000	LTAP
Other	2033	186,000	LTAP
Other	2034	186,000	LTAP
Other	2035	186,000	LTAP
Other	2036	186,000	LTAP

**Total** **\$1,845,000**

Comments None

# 2027 - 2036 Ten Year Plan

Pending Approval

8/14/2025

## PROGRAM (STATEWIDE PROGRAMMATIC) (MOBRR)

Route/Road VARIOUS

Category BRIDGES

Scope MUNICIPAL OWNED BRIDGE REHABILITATION &  
REPLACEMENT PROJECTS (MOBRR PROGRAM)

Strategy ALL TIERS

Phase	Year	Funding	Program
Preliminary Engineering	2027	800	MOBRR *
Preliminary Engineering	2028	5,000	MOBRR *
Preliminary Engineering	2029	5,000	MOBRR *
Preliminary Engineering	2030	5,000	MOBRR *
Preliminary Engineering	2031	5,000	MOBRR *
Preliminary Engineering	2032	5,000	MOBRR *
Preliminary Engineering	2033	5,000	MOBRR *
Preliminary Engineering	2034	5,000	MOBRR *
Preliminary Engineering	2035	5,000	MOBRR *
Preliminary Engineering	2036	7,000	MOBRR *
Right of Way	2027	1,000	MOBRR *
Right of Way	2028	1,000	MOBRR *
Right of Way	2029	1,000	MOBRR *
Right of Way	2030	1,000	MOBRR *
Right of Way	2031	1,000	MOBRR *
Right of Way	2032	1,000	MOBRR *
Right of Way	2033	1,000	MOBRR *
Right of Way	2034	1,000	MOBRR *
Right of Way	2035	1,000	MOBRR *
Right of Way	2036	1,000	MOBRR *
Construction	2027	311,022	MOBRR *
Construction	2028	1,570,716	MOBRR *
Construction	2029	87,563	MOBRR *
Construction	2030	2,573,157	MOBRR *
Construction	2031	2,490,657	MOBRR *
Construction	2032	4,366,114	MOBRR *
Construction	2033	1,615,113	MOBRR *
Construction	2034	45,827	MOBRR *
Construction	2035	5,764	MOBRR *
Construction	2036	53,540	MOBRR *
Total		\$13,177,273	

Comments None

# 2027 - 2036 Ten Year Plan

Pending Approval

8/14/2025

## PROGRAM (STATEWIDE PROGRAMMATIC) (MTA5307)

Route/Road MANCHESTER TRANSIT AUTHORITY (MTA)

Category TRANSIT

Scope MTA OPERATING, ADA, CAPITAL PM, PLANNING  
UTILIZING FTA SECTION 5307 FUNDS. INCLUDES  
CART AREA.

Strategy ALL TIERS

Phase	Year	Funding	Program
Other	2027	6,074,058	MTA5307
Other	2028	6,190,994	MTA5307
Other	2029	6,310,268	MTA5307
Other	2030	6,431,928	MTA5307
Other	2031	6,556,021	MTA5307
Other	2032	6,682,596	MTA5307
Other	2033	6,811,703	MTA5307
Other	2034	6,943,391	MTA5307
Other	2035	7,077,714	MTA5307
Other	2036	7,214,722	MTA5307
Total		\$66,293,395	

Comments None

## PROGRAM (STATEWIDE PROGRAMMATIC) (MTA5310)

Route/Road MANCHESTER TRANSIT AUTHORITY (MTA)

Category TRANSIT

Scope FUNDING FOR SENIORS AND INDIVIDUALS W/  
DISABILITIES. ANNUAL FTA SECTION 5310  
APPORTIONMENT - CART.

Strategy ALL TIERS

Phase	Year	Funding	Program
Other	2027	169,729	CART5310
Other	2028	173,123	CART5310
Other	2029	176,586	CART5310
Other	2030	180,117	CART5310
Other	2031	183,719	CART5310
Other	2032	187,393	CART5310
Other	2033	187,393	CART5310
Other	2034	187,393	CART5310
Other	2035	187,393	CART5310
Other	2036	187,393	CART5310
Total		\$1,820,239	

Comments None

# 2027 - 2036 Ten Year Plan

Pending Approval

8/14/2025

## PROGRAM (STATEWIDE PROGRAMMATIC) (MTA5339)

**Route/Road** MANCHESTER TRANSIT AUTHORITY (MTA)

**Category** TRANSIT

**Scope** FUNDING FOR CAPITAL VEHICLES AND  
EQUIPMENT FOR CART AREA. ANNUAL FTA  
SECTION 5339 APPORTIONMENT.

**Strategy** ALL TIERS

Phase	Year	Funding	Program
Other	2027	55,563	CART5339
Other	2028	56,675	CART5339
Other	2029	57,808	CART5339
Other	2030	58,964	CART5339
Other	2031	60,143	CART5339
Other	2032	61,346	CART5339
Other	2033	61,346	CART5339
Other	2034	61,346	CART5339
Other	2035	61,346	CART5339
Other	2036	61,346	CART5339
<b>Total</b>		<b>\$595,883</b>	

**Comments** None

## PROGRAM (STATEWIDE PROGRAMMATIC) (NSTI)

**Route/Road** NATIONAL SUMMER TRANSPORTATION INSTITUTE

**Category** INDIVIDUAL PROJECTS

**Scope** PROGRAMMATIC PROJECT AS A COOPERATIVE  
PROJECT AGREEMENT (CPA) WITH THE  
UNIVERSITY OF NEW HAMPSHIRE.

**Strategy** ALL TIERS

Phase	Year	Funding	Program
Other	2027	61,000	NSTI
Other	2028	61,000	NSTI
Other	2029	61,000	NSTI
Other	2030	61,000	NSTI
Other	2031	61,000	NSTI
Other	2032	62,000	NSTI
Other	2033	62,000	NSTI
Other	2034	62,000	NSTI
Other	2035	62,000	NSTI
Other	2036	62,000	NSTI
<b>Total</b>		<b>\$615,000</b>	

**Comments** None

# 2027 - 2036 Ten Year Plan

Pending Approval

8/14/2025

## PROGRAM (STATEWIDE PROGRAMMATIC) (NTS5307)

Route/Road NASHUA TRANSIT SYSTEM (NTS)

Category TRANSIT

Scope FTA 5307 FUNDS FOR CAPITAL PLANNING, PREV  
MAINT, ADA & OPERATING ASSIST. FOR NASHUA  
TRANSIT (NTS)

Strategy ALL TIERS

Phase	Year	Funding	Program
Other	2027	3,860,393	NTS5307
Other	2028	3,937,600	NTS5307
Other	2029	4,016,352	NTS5307
Other	2030	4,096,679	NTS5307
Other	2031	4,178,613	NTS5307
Other	2032	4,262,185	NTS5307
Other	2033	4,347,429	NTS5307
Other	2034	4,434,378	NTS5307
Other	2035	4,523,065	NTS5307
Other	2036	4,613,526	NTS5307
Total		\$42,270,220	

Comments None

## PROGRAM (STATEWIDE PROGRAMMATIC) (NTS5310)

Route/Road NASHUA TRANSIT SYSTEM (NTS)

Category TRANSIT

Scope TRADITIONAL/NONTRADITIONAL 5310 PROJECTS  
IMPROVING MOBILITY OF SENIORS & INDIVIDUALS  
W/DISABILITIES

Strategy ALL TIERS

Phase	Year	Funding	Program
Other	2027	305,900	NTS5310
Other	2028	312,018	NTS5310
Other	2029	318,259	NTS5310
Other	2030	324,624	NTS5310
Other	2031	331,116	NTS5310
Other	2032	337,739	NTS5310
Other	2033	344,493	NTS5310
Other	2034	351,383	NTS5310
Other	2035	358,411	NTS5310
Other	2036	365,579	NTS5310
Total		\$3,349,522	

Comments None

PROGRAM (STATEWIDE PROGRAMMATIC) (NTS5339)

Route/Road NASHUA TRANSIT SYSTEM (NTS)Category TRANSIT

Scope FTA 5339 FORMULA FUNDS FOR BUS & BUS  
RELATED EQUIPMENT & FACILITIES CAPITAL  
PROJECTSStrategy ALL TIERS

Phase	Year	Funding	Program
Other	2027	167,953	NTS5339
Other	2028	171,312	NTS5339
Other	2029	174,738	NTS5339
Other	2030	178,233	NTS5339
Other	2031	181,798	NTS5339
Other	2032	185,434	NTS5339
Other	2033	189,142	NTS5339
Other	2034	192,925	NTS5339
Other	2035	196,784	NTS5339
Other	2036	200,719	NTS5339
Total		\$1,839,038	

Comments None

# 2027 - 2036 Ten Year Plan

Pending Approval

8/14/2025

## PROGRAM (STATEWIDE PROGRAMMATIC) (OHSS)

Route/Road VARIOUS

Category INDIVIDUAL PROJECTS

Scope REPLACEMENT OR REHABILITATION OF OVERHEAD  
SIGN STRUCTURE

Strategy ALL TIERS

Phase	Year	Funding	Program
Preliminary Engineering	2027	200,000	OHSS
Preliminary Engineering	2028	200,000	OHSS
Preliminary Engineering	2029	200,000	OHSS
Preliminary Engineering	2030	200,000	OHSS
Preliminary Engineering	2031	200,000	OHSS
Preliminary Engineering	2032	200,000	OHSS
Preliminary Engineering	2033	200,000	OHSS
Preliminary Engineering	2034	200,000	OHSS
Preliminary Engineering	2035	200,000	OHSS
Preliminary Engineering	2036	200,000	OHSS
Construction	2027	800,000	OHSS
Construction	2028	800,000	OHSS
Construction	2029	800,000	OHSS
Construction	2030	800,000	OHSS
Construction	2031	800,000	OHSS
Construction	2032	800,000	OHSS
Construction	2033	800,000	OHSS
Construction	2034	800,000	OHSS
Construction	2035	800,000	OHSS
Construction	2036	800,000	OHSS
Total		\$10,000,000	

Comments None



# 2027 - 2036 Ten Year Plan

Pending Approval

8/14/2025

## PROGRAM (STATEWIDE PROGRAMMATIC) (OJT/SS)

Route/Road OJT/SS

Category MANDATED FEDERAL

Scope ON THE JOB TRAINING FOR MINORITY AND  
 WOMEN TO REACH JOURNEYMAN STATUS IN THE  
 CONSTRUCTION INDUSTRY.

Strategy TIER 6

Phase	Year	Funding	Program
Other	2027	36,600	OJT/SS
Other	2028	36,600	OJT/SS
Other	2029	36,600	OJT/SS
Other	2030	36,600	OJT/SS
Other	2031	36,600	OJT/SS
Other	2032	37,200	OJT/SS
Other	2033	37,200	OJT/SS
Other	2034	37,200	OJT/SS
Other	2035	37,200	OJT/SS
Other	2036	37,200	OJT/SS
Total		\$369,000	

Comments None

2027 - 2036

Ten Year Plan

Pending Approval

8/14/2025

PROGRAM (STATEWIDE PROGRAMMATIC) (PAVE-T1-RESURF)

Route/Road
TIER 1 HIGHWAYS

Category
PRESERVATION & MAINTENANCE

Scope
PRESERVATION OF TIER 1 HIGHWAYS

Strategy
TIER 1

Phase	Year	Funding	Program
Preliminary Engineering	2027	300,000	Pave-T1-Resurf
Preliminary Engineering	2028	300,000	Pave-T1-Resurf
Preliminary Engineering	2029	300,000	Pave-T1-Resurf
Preliminary Engineering	2030	300,000	Pave-T1-Resurf
Preliminary Engineering	2031	300,000	Pave-T1-Resurf
Preliminary Engineering	2032	300,000	Pave-T1-Resurf
Preliminary Engineering	2033	300,000	Pave-T1-Resurf
Preliminary Engineering	2034	300,000	Pave-T1-Resurf
Preliminary Engineering	2035	300,000	Pave-T1-Resurf
Preliminary Engineering	2036	300,000	Pave-T1-Resurf
Construction	2027	4,554,718	Pave-T1-Resurf
Construction	2028	16,200,000	Pave-T1-Resurf
Construction	2029	16,200,000	Pave-T1-Resurf
Construction	2030	16,200,000	Pave-T1-Resurf
Construction	2031	16,200,000	Pave-T1-Resurf
Construction	2032	16,200,000	Pave-T1-Resurf
Construction	2033	16,200,000	Pave-T1-Resurf
Construction	2034	16,200,000	Pave-T1-Resurf
Construction	2035	16,200,000	Pave-T1-Resurf
Construction	2036	16,200,000	Pave-T1-Resurf
Total		\$153,354,718	

Comments    None

# 2027 - 2036 Ten Year Plan

Pending Approval

8/14/2025

## PROGRAM (STATEWIDE PROGRAMMATIC) (PAVE-T2-REHAB)

**Route/Road** TIER 2 HIGHWAYS

**Category** PRESERVATION & MAINTENANCE

**Scope** REHAB OF TIER 2 ROADS.

**Strategy** TIER 2

Phase	Year	Funding	Program
Preliminary Engineering	2027	125,000	Pave-T2-Rehab
Preliminary Engineering	2028	125,000	Pave-T2-Rehab
Preliminary Engineering	2029	125,000	Pave-T2-Rehab
Preliminary Engineering	2030	125,000	Pave-T2-Rehab
Preliminary Engineering	2031	125,000	Pave-T2-Rehab
Preliminary Engineering	2032	125,000	Pave-T2-Rehab
Preliminary Engineering	2033	125,000	Pave-T2-Rehab
Preliminary Engineering	2034	125,000	Pave-T2-Rehab
Preliminary Engineering	2035	125,000	Pave-T2-Rehab
Preliminary Engineering	2036	125,000	Pave-T2-Rehab
Right of Way	2027	30,000	Pave-T2-Rehab
Right of Way	2028	30,000	Pave-T2-Rehab
Right of Way	2029	30,000	Pave-T2-Rehab
Right of Way	2030	30,000	Pave-T2-Rehab
Right of Way	2031	30,000	Pave-T2-Rehab
Right of Way	2032	30,000	Pave-T2-Rehab
Right of Way	2033	30,000	Pave-T2-Rehab
Right of Way	2034	30,000	Pave-T2-Rehab
Right of Way	2035	30,000	Pave-T2-Rehab
Right of Way	2036	30,000	Pave-T2-Rehab
Construction	2027	2,500,000	Pave-T2-Rehab
Construction	2028	2,500,000	Pave-T2-Rehab
Construction	2029	1,370,794	Pave-T2-Rehab
Construction	2030	19,596	Pave-T2-Rehab
Construction	2031	4,500,000	Pave-T2-Rehab
Construction	2032	3,100,000	Pave-T2-Rehab
Construction	2033	4,500,000	Pave-T2-Rehab
Construction	2034	4,500,000	Pave-T2-Rehab
Construction	2035	4,500,000	Pave-T2-Rehab
Construction	2036	4,500,000	Pave-T2-Rehab
<b>Total</b>		<b>\$33,540,390</b>	

**Comments** None

# 2027 - 2036 Ten Year Plan

Pending Approval

8/14/2025

## PROGRAM (STATEWIDE PROGRAMMATIC) (PAVE-T2-RESURF)

Route/Road TIER 2 HIGHWAYS

Category PRESERVATION & MAINTENANCE

Scope RESURFACING TIER 2 ROADWAYS

Strategy TIER 2

Phase	Year	Funding	Program
Preliminary Engineering	2027	300,000	Pave-T2-Resurf
Preliminary Engineering	2028	300,000	Pave-T2-Resurf
Preliminary Engineering	2029	300,000	Pave-T2-Resurf
Preliminary Engineering	2030	300,000	Pave-T2-Resurf
Preliminary Engineering	2031	300,000	Pave-T2-Resurf
Preliminary Engineering	2032	300,000	Pave-T2-Resurf
Preliminary Engineering	2033	300,000	Pave-T2-Resurf
Preliminary Engineering	2034	300,000	Pave-T2-Resurf
Preliminary Engineering	2035	300,000	Pave-T2-Resurf
Preliminary Engineering	2036	300,000	Pave-T2-Resurf
Right of Way	2027	25,000	Pave-T2-Resurf
Right of Way	2028	25,000	Pave-T2-Resurf
Right of Way	2029	50,000	Pave-T2-Resurf
Right of Way	2030	50,000	Pave-T2-Resurf
Right of Way	2031	50,000	Pave-T2-Resurf
Right of Way	2032	50,000	Pave-T2-Resurf
Right of Way	2033	50,000	Pave-T2-Resurf
Right of Way	2034	50,000	Pave-T2-Resurf
Right of Way	2035	50,000	Pave-T2-Resurf
Right of Way	2036	50,000	Pave-T2-Resurf
Construction	2027	5,311,638	Pave-T2-Resurf
Construction	2028	4,135,419	Pave-T2-Resurf
Construction	2029	16,650,000	Pave-T2-Resurf
Construction	2030	14,650,000	Pave-T2-Resurf
Construction	2031	30,150,000	Pave-T2-Resurf
Construction	2032	30,150,000	Pave-T2-Resurf
Construction	2033	30,150,000	Pave-T2-Resurf
Construction	2034	30,150,000	Pave-T2-Resurf
Construction	2035	31,650,000	Pave-T2-Resurf
Construction	2036	31,650,000	Pave-T2-Resurf
Total		\$228,097,057	

Comments None

# 2027 - 2036 Ten Year Plan

Pending Approval

8/14/2025

## PROGRAM (STATEWIDE PROGRAMMATIC) (PAVE-T3/4-REHAB)

Route/Road TIER 3-4 HIGHWAYS

Category PRESERVATION & MAINTENANCE

Scope REHAB OF TIER 3 & 4 ROADS.

Strategy TIER 3

Phase	Year	Funding	Program
Construction	2027	772	Pave-T3-4-Rehab
Construction	2028	159,910	Pave-T3-4-Rehab
Construction	2029	820,000	Pave-T3-4-Rehab
Construction	2030	1,000,000	Pave-T3-4-Rehab
Construction	2031	1,000,000	Pave-T3-4-Rehab
Construction	2032	1,000,000	Pave-T3-4-Rehab
Construction	2033	1,000,000	Pave-T3-4-Rehab
Construction	2034	1,000,000	Pave-T3-4-Rehab
Construction	2035	1,000,000	Pave-T3-4-Rehab
Construction	2036	1,000,000	Pave-T3-4-Rehab
Total		\$7,980,682	

Comments None

# 2027 - 2036 Ten Year Plan

Pending Approval

8/14/2025

## PROGRAM (STATEWIDE PROGRAMMATIC) (PAVE-T3/4-RESUR)

**Route/Road** TIER 3/4 HIGHWAYS

**Category** PRESERVATION & MAINTENANCE

**Scope** RESURFACING TIER 3 AND 4 ROADWAYS.

**Strategy** TIER 3

Phase	Year	Funding	Program
Preliminary Engineering	2031	205,000	Pave-T3-4-Resurf
Preliminary Engineering	2032	205,000	Pave-T3-4-Resurf
Preliminary Engineering	2033	205,000	Pave-T3-4-Resurf
Preliminary Engineering	2034	205,000	Pave-T3-4-Resurf
Preliminary Engineering	2035	205,000	Pave-T3-4-Resurf
Preliminary Engineering	2036	205,000	Pave-T3-4-Resurf
Right of Way	2031	35,000	Pave-T3-4-Resurf
Right of Way	2032	35,000	Pave-T3-4-Resurf
Right of Way	2033	35,000	Pave-T3-4-Resurf
Right of Way	2034	35,000	Pave-T3-4-Resurf
Right of Way	2035	35,000	Pave-T3-4-Resurf
Right of Way	2036	35,000	Pave-T3-4-Resurf
Construction	2027	14,844,258	Pave-T3-4-Resurf
Construction	2028	17,818,564	Pave-T3-4-Resurf
Construction	2029	25,350,000	Pave-T3-4-Resurf
Construction	2030	25,350,000	Pave-T3-4-Resurf
Construction	2031	25,110,000	Pave-T3-4-Resurf
Construction	2032	25,110,000	Pave-T3-4-Resurf
Construction	2033	25,110,000	Pave-T3-4-Resurf
Construction	2034	25,110,000	Pave-T3-4-Resurf
Construction	2035	25,110,000	Pave-T3-4-Resurf
Construction	2036	25,110,000	Pave-T3-4-Resurf
<b>Total</b>		<b>\$235,462,822</b>	

**Comments** None

# 2027 - 2036 Ten Year Plan

Pending Approval

8/14/2025

## PROGRAM (STATEWIDE PROGRAMMATIC) (PVMRK)

Route/Road VARIOUS

Category ROADSIDE

Scope STATEWIDE PAVEMENT MARKING ANNUAL  
PROJECT

Strategy ALL TIERS

Phase	Year	Funding	Program
Preliminary Engineering	2027	1,000	PVMRK
Preliminary Engineering	2028	1,000	PVMRK
Preliminary Engineering	2029	1,000	PVMRK
Preliminary Engineering	2030	1,000	PVMRK
Preliminary Engineering	2031	1,000	PVMRK
Preliminary Engineering	2032	1,000	PVMRK
Preliminary Engineering	2033	1,000	PVMRK
Preliminary Engineering	2034	1,000	PVMRK
Preliminary Engineering	2035	1,000	PVMRK
Preliminary Engineering	2036	1,000	PVMRK
Construction	2027	3,599,000	PVMRK
Construction	2028	3,599,000	PVMRK
Construction	2029	3,599,000	PVMRK
Construction	2030	3,599,000	PVMRK
Construction	2031	3,999,000	PVMRK
Construction	2032	3,999,000	PVMRK
Construction	2033	3,999,000	PVMRK
Construction	2034	3,999,000	PVMRK
Construction	2035	3,999,000	PVMRK
Construction	2036	3,999,000	PVMRK
Total		\$38,400,000	

Comments None

2027 - 2036

Ten Year Plan

Pending Approval

8/14/2025

PROGRAM (STATEWIDE PROGRAMMATIC) (RCTRL)

Route/Road VARIOUS

Category MANDATED FEDERAL

Scope RECREATIONAL TRAILS FUND ACT- PROJECTS  
SELECTED ANNUALLY

Strategy TIER 6

Phase	Year	Funding	Program
Other	2027	1,569,081	RECTRAILS
Other	2028	1,569,081	RECTRAILS
Other	2029	1,569,081	RECTRAILS
Other	2030	1,569,081	RECTRAILS
Other	2031	1,569,081	RECTRAILS
Other	2032	1,569,081	RECTRAILS
Other	2033	1,569,081	RECTRAILS
Other	2034	1,569,081	RECTRAILS
Other	2035	1,569,081	RECTRAILS
Other	2036	1,569,081	RECTRAILS
Total		\$15,690,810	

Comments None



# 2027 - 2036 Ten Year Plan

Pending Approval

8/14/2025

## PROGRAM (STATEWIDE PROGRAMMATIC) (RRRCS)

**Route/Road** STATEWIDE RAILROAD CROSSINGS

**Category** MANDATED FEDERAL

**Scope** RECONSTRUCTION OF CROSSINGS, SIGNALS, &  
RELATED WORK (ANNUAL PROJECT)

**Strategy** ALL TIERS

Phase	Year	Funding	Program
Preliminary Engineering	2027	125,000	RR-RCS *
Preliminary Engineering	2028	125,000	RR-RCS *
Preliminary Engineering	2029	125,000	RR-RCS *
Preliminary Engineering	2030	125,000	RR-RCS *
Preliminary Engineering	2031	125,000	RR-RCS *
Preliminary Engineering	2032	125,000	RR-RCS *
Preliminary Engineering	2033	125,000	RR-RCS *
Preliminary Engineering	2034	125,000	RR-RCS *
Preliminary Engineering	2035	125,000	RR-RCS *
Preliminary Engineering	2036	125,000	RR-RCS *
Right of Way	2027	5,000	RR-RCS *
Right of Way	2028	5,000	RR-RCS *
Right of Way	2029	5,000	RR-RCS *
Right of Way	2030	5,000	RR-RCS *
Right of Way	2031	5,000	RR-RCS *
Right of Way	2032	5,000	RR-RCS *
Right of Way	2033	5,000	RR-RCS *
Right of Way	2034	5,000	RR-RCS *
Right of Way	2035	5,000	RR-RCS *
Right of Way	2036	5,000	RR-RCS *
Construction	2028	25,000	RR-RCS *
Construction	2029	25,000	RR-RCS *
Construction	2030	858,662	RR-RCS *
Construction	2031	925,000	RR-RCS *
Construction	2032	925,000	RR-RCS *
Construction	2033	925,000	RR-RCS *
Construction	2034	925,000	RR-RCS *
Construction	2035	925,000	RR-RCS *
Construction	2036	925,000	RR-RCS *
Other	2027	5,000	RR-RCS *
Other	2028	5,000	RR-RCS *
Other	2029	5,000	RR-RCS *
Other	2030	5,000	RR-RCS *



# 2027 - 2036 Ten Year Plan

Pending Approval

8/14/2025

## PROGRAM (STATEWIDE PROGRAMMATIC) (RR-RSA)

**Route/Road** STATE-OWNED RAILROAD LINES

**Category** RAIL

**Scope** PERFORM CONSTRUCTION & MAINTENANCE ON  
THE STATE-OWNED RAILROAD LINES PER RSA  
228:60

**Strategy** TIER 2

Phase	Year	Funding	Program
Preliminary Engineering	2027	50,000	RR-RSA-Funds
Preliminary Engineering	2028	50,000	RR-RSA-Funds
Preliminary Engineering	2029	50,000	RR-RSA-Funds
Preliminary Engineering	2030	50,000	RR-RSA-Funds
Preliminary Engineering	2031	50,000	RR-RSA-Funds
Preliminary Engineering	2032	50,000	RR-RSA-Funds
Preliminary Engineering	2033	50,000	RR-RSA-Funds
Preliminary Engineering	2034	50,000	RR-RSA-Funds
Preliminary Engineering	2035	50,000	RR-RSA-Funds
Preliminary Engineering	2036	50,000	RR-RSA-Funds
Construction	2027	450,000	RR-RSA-Funds
Construction	2028	450,000	RR-RSA-Funds
Construction	2029	450,000	RR-RSA-Funds
Construction	2030	450,000	RR-RSA-Funds
Construction	2031	450,000	RR-RSA-Funds
Construction	2032	450,000	RR-RSA-Funds
Construction	2033	450,000	RR-RSA-Funds
Construction	2034	450,000	RR-RSA-Funds
Construction	2035	450,000	RR-RSA-Funds
Construction	2036	450,000	RR-RSA-Funds
Other	2027	100,000	RR-RSA-Funds
Other	2028	100,000	RR-RSA-Funds
Other	2029	100,000	RR-RSA-Funds
Other	2030	100,000	RR-RSA-Funds
Other	2031	100,000	RR-RSA-Funds
Other	2032	100,000	RR-RSA-Funds
Other	2033	100,000	RR-RSA-Funds
Other	2034	100,000	RR-RSA-Funds
Other	2035	100,000	RR-RSA-Funds
Other	2036	100,000	RR-RSA-Funds
<b>Total</b>		<b>\$6,000,000</b>	

**Comments** None

# 2027 - 2036 Ten Year Plan

Pending Approval

8/14/2025

## PROGRAM (STATEWIDE PROGRAMMATIC) (SAB)

Route/Road VARIOUS

Category BRIDGES

Scope STATE AID BRIDGE PROGRAMMATIC PROJECT.

Strategy TIER 5

Phase	Year	Funding	Program
Preliminary Engineering	2027	108,386	SAB *
Preliminary Engineering	2028	8,950	SAB *
Preliminary Engineering	2029	202,129	SAB *
Preliminary Engineering	2030	1,334,742	SAB *
Preliminary Engineering	2031	784,574	SAB *
Preliminary Engineering	2032	472,135	SAB *
Preliminary Engineering	2033	513,051	SAB *
Preliminary Engineering	2034	117,663	SAB *
Preliminary Engineering	2035	1,757,556	SAB *
Preliminary Engineering	2036	819,860	SAB *
Right of Way	2027	424	SAB *
Right of Way	2028	10,006	SAB *
Right of Way	2029	3,279	SAB *
Right of Way	2030	14,361	SAB *
Right of Way	2031	988	SAB *
Right of Way	2032	1,208	SAB *
Right of Way	2033	9,447	SAB *
Right of Way	2034	3,269	SAB *
Right of Way	2035	5,800	SAB *
Right of Way	2036	5,782	SAB *
Construction	2027	310,774	SAB *
Construction	2028	133,592	SAB *
Construction	2029	389,843	SAB *
Construction	2030	159,628	SAB *
Construction	2031	325,064	SAB *
Construction	2032	191,769	SAB *
Construction	2033	101,106	SAB *
Construction	2034	306,644	SAB *
Construction	2035	546,651	SAB *
Construction	2036	232,742	SAB *
Total		\$8,871,423	

Comments None

# 2027 - 2036 Ten Year Plan

Pending Approval

8/14/2025

## PROGRAM (STATEWIDE PROGRAMMATIC) (SPR1)

**Route/Road** STATE PLANNING & RESEARCH

**Category** MANDATED FEDERAL

**Scope** STATE PLANNING & RESEARCH - PLANNING  
ACTIVITIES COORDINATED BY NHDOT TO MEET  
FEDERAL REGULATIONS

**Strategy** ALL TIERS

Phase	Year	Funding	Program
State Planning Research	2027	4,513,767	SPR1
State Planning Research	2028	4,840,774	SPR1
State Planning Research	2029	5,636,252	SPR1
State Planning Research	2030	5,666,256	SPR1
State Planning Research	2031	6,087,800	SPR1
State Planning Research	2032	6,187,600	SPR1
State Planning Research	2033	6,187,600	SPR1
State Planning Research	2034	6,187,600	SPR1
State Planning Research	2035	6,187,600	SPR1
State Planning Research	2036	6,187,600	SPR1
<b>Total</b>		<b>\$57,682,849</b>	

**Comments** None

## PROGRAM (STATEWIDE PROGRAMMATIC) (SPR2)

**Route/Road** STATE PLANNING & RESEARCH

**Category** MANDATED FEDERAL

**Scope** STATE PLANNING & RESEARCH - PART #2  
"RESEARCH"

**Strategy** ALL TIERS

Phase	Year	Funding	Program
State Planning Research	2027	952,938	SPR2
State Planning Research	2028	1,098,244	SPR2
State Planning Research	2029	1,098,244	SPR2
State Planning Research	2030	1,098,244	SPR2
State Planning Research	2031	1,098,244	SPR2
State Planning Research	2032	1,116,248	SPR2
State Planning Research	2033	1,116,248	SPR2
State Planning Research	2034	1,116,248	SPR2
State Planning Research	2035	1,116,248	SPR2
State Planning Research	2036	1,116,248	SPR2
<b>Total</b>		<b>\$10,927,154</b>	

**Comments** None

2027 - 2036

Ten Year Plan

Pending Approval

8/14/2025

PROGRAM (STATEWIDE PROGRAMMATIC) (STIC)			
Route/Road VARIES		Category INDIVIDUAL PROJECTS	
Scope STIC INCENTIVES		Strategy TIER 6	
Phase	Year	Funding	Program
Other	2027	152,500	STIC
Other	2028	152,500	STIC
Other	2029	152,500	STIC
Other	2030	152,500	STIC
Other	2031	152,500	STIC
Other	2032	155,000	STIC
Other	2033	155,000	STIC
Other	2034	155,000	STIC
Other	2035	155,000	STIC
Other	2036	155,000	STIC
Total		\$1,537,500	
Comments	None		

# 2027 - 2036 Ten Year Plan

Pending Approval

8/14/2025

## PROGRAM (STATEWIDE PROGRAMMATIC) (TA)

Route/Road VARIOUS

Category MANDATED FEDERAL

Scope TRANSPORTATION ALTERNATIVES PROGRAM  
(TAP)

Strategy ALL TIERS

Phase	Year	Funding	Program
Preliminary Engineering	2027	13,970	TA *
Preliminary Engineering	2028	294,989	TA *
Preliminary Engineering	2029	2,054	TA *
Preliminary Engineering	2030	512,297	TA *
Preliminary Engineering	2031	807,988	TA *
Preliminary Engineering	2032	620,000	TA *
Preliminary Engineering	2033	870,000	TA *
Preliminary Engineering	2034	1,020,000	TA *
Preliminary Engineering	2035	1,020,000	TA *
Preliminary Engineering	2036	1,020,000	TA *
Right of Way	2027	153,231	TA *
Right of Way	2028	125,445	TA *
Right of Way	2029	1,558	TA *
Right of Way	2030	73,873	TA *
Right of Way	2031	41,586	TA *
Right of Way	2032	125,000	TA *
Right of Way	2033	160,000	TA *
Right of Way	2034	160,000	TA *
Right of Way	2035	160,000	TA *
Right of Way	2036	160,000	TA *
Construction	2027	438,267	TA *
Construction	2028	2,436	TA *
Construction	2029	524,868	TA *
Construction	2030	239,999	TA *
Construction	2031	636,030	TA *
Construction	2032	58,061	TA *
Construction	2033	35,265	TA *
Construction	2034	48,425	TA *
Construction	2035	1,492,261	TA *
Construction	2036	1,392,261	TA *
Total		\$12,209,864	

Comments None

# 2027 - 2036 Ten Year Plan

Pending Approval

8/14/2025

## PROGRAM (STATEWIDE PROGRAMMATIC) (TPK-R&R)

Route/Road TURNPIKES

Category ROADSIDE

Scope TURNPIKE RENEWAL & REHABILITATION  
PROGRAM ON THE FEET, BLUE STAR &  
SPAULDING TURNPIKES.

Strategy ALL TIERS

Phase	Year	Funding	Program
Construction	2027	8,504,829	TRR *
Construction	2028	24,214,742	TRR *
Construction	2029	25,019,111	TRR *
Construction	2030	25,166,217	TRR *
Construction	2031	24,932,350	TRR *
Construction	2032	25,554,314	TRR *
Construction	2033	35,847,880	TRR *
Construction	2034	27,133,374	TRR *
Construction	2035	26,586,262	TRR *
Construction	2036	27,540,052	TRR *
Total		\$250,499,131	

Comments None

## PROGRAM (STATEWIDE PROGRAMMATIC) (TRAC)

Route/Road TRANSPORTATION AND CIVIL ENGINEERING  
PROGRAM

Category INDIVIDUAL PROJECTS

Scope IMPLEMENT AND PARTICIPATE IN AASHTO TRAC  
PROGRAM IN LOCAL HIGH SCHOOLS.

Strategy ALL TIERS

Phase	Year	Funding	Program
Other	2027	22,000	TRAC
Other	2028	22,000	TRAC
Other	2029	22,000	TRAC
Other	2030	22,000	TRAC
Other	2031	22,000	TRAC
Other	2032	22,000	TRAC
Other	2033	22,000	TRAC
Other	2034	22,000	TRAC
Other	2035	22,000	TRAC
Other	2036	22,000	TRAC
Total		\$220,000	

Comments None



# 2027 - 2036 Ten Year Plan

Pending Approval

8/14/2025

## PROGRAM (STATEWIDE PROGRAMMATIC) (TRAFMON)

Route/Road VARIOUS

Category MANDATED FEDERAL

Scope TRAFFIC DATA (VOL/VEHICLE CLASS/WGHT  
MONITORING/WGHT SAFTY) MONITOR & SUPPRT  
FHWA REQS (TMG/HPMS).

Strategy ALL TIERS

Phase	Year	Funding	Program
Other	2027	2,000,000	TRAFMON
Other	2028	2,000,000	TRAFMON
Other	2029	2,000,000	TRAFMON
Other	2030	2,000,000	TRAFMON
Other	2031	2,000,000	TRAFMON
Other	2032	2,000,000	TRAFMON
Other	2033	2,000,000	TRAFMON
Other	2034	2,000,000	TRAFMON
Other	2035	2,000,000	TRAFMON
Other	2036	2,000,000	TRAFMON
Total		\$20,000,000	

Comments None

## PROGRAM (STATEWIDE PROGRAMMATIC) (TRAIN)

Route/Road TRAINING

Category INDIVIDUAL PROJECTS

Scope ANNUAL TRAINING PROGRAM (ANNUAL PROJECT)

Strategy ALL TIERS

Phase	Year	Funding	Program
Other	2027	1,000,000	TRAIN
Other	2028	1,000,000	TRAIN
Other	2029	1,000,000	TRAIN
Other	2030	1,000,000	TRAIN
Other	2031	1,000,000	TRAIN
Other	2032	1,000,000	TRAIN
Other	2033	1,000,000	TRAIN
Other	2034	1,000,000	TRAIN
Other	2035	1,000,000	TRAIN
Other	2036	1,000,000	TRAIN
Total		\$10,000,000	

Comments None

# 2027 - 2036 Ten Year Plan

Pending Approval

8/14/2025

## PROGRAM (STATEWIDE PROGRAMMATIC) (TRCK-WGHT-SFTY)

Route/Road VARIOUS

Category INDIVIDUAL PROJECTS

Scope TRUCK WEIGHT SAFETY INSPECTION &  
MAINTENANCE PROGRAM

Strategy ALL TIERS

Phase	Year	Funding	Program
Other	2027	100,000	TRCK-WGHT-SFTY
Other	2028	100,000	TRCK-WGHT-SFTY
Other	2029	100,000	TRCK-WGHT-SFTY
Other	2030	100,000	TRCK-WGHT-SFTY
Other	2031	100,000	TRCK-WGHT-SFTY
Other	2032	100,000	TRCK-WGHT-SFTY
Other	2033	100,000	TRCK-WGHT-SFTY
Other	2034	100,000	TRCK-WGHT-SFTY
Other	2035	100,000	TRCK-WGHT-SFTY
Other	2036	100,000	TRCK-WGHT-SFTY
Total		\$1,000,000	

Comments None

## PROGRAM (STATEWIDE PROGRAMMATIC) (TSMO)

Route/Road TRANSPORTATION SYSTEMS MANAGEMENT AND  
OPERATIONS

Category INDIVIDUAL PROJECTS

Scope STATEWIDE TRANSPORTATION SYSTEMS  
MANAGEMENT AND OPERATIONS, ITS  
TECHNOLOGIES, TRAVELER INFO

Strategy TIER 6

Phase	Year	Funding	Program
Other	2027	1,896,847	TSMO
Other	2028	1,150,000	TSMO
Other	2029	1,150,000	TSMO
Other	2030	1,150,000	TSMO
Other	2031	1,300,000	TSMO
Other	2032	1,300,000	TSMO
Other	2033	1,300,000	TSMO
Other	2034	1,300,000	TSMO
Other	2035	1,300,000	TSMO
Other	2036	1,300,000	TSMO
Total		\$13,146,847	

Comments None

# 2027 - 2036 Ten Year Plan

Pending Approval

8/14/2025

---

**PROGRAM (STATEWIDE PROGRAMMATIC) (UBI)**

**Route/Road** VARIOUS

**Category** BRIDGES

**Scope** UNDERWATER BRIDGE INSPECTION (ANNUAL PROJECT)

**Strategy** ALL TIERS

Phase	Year	Funding	Program
Other	2027	68,000	UBI *
Other	2028	68,000	UBI *
Other	2029	68,000	UBI *
Other	2030	68,000	UBI *
Other	2031	76,000	UBI *
Other	2032	76,000	UBI *
Other	2033	76,000	UBI *
Other	2034	76,000	UBI *
Other	2035	76,000	UBI *
Other	2036	76,000	UBI *
Total		\$728,000	

**Comments** None

# 2027 - 2036 Ten Year Plan

Pending Approval

8/14/2025

## PROGRAM (STATEWIDE PROGRAMMATIC) (USSS)

Route/Road VARIOUS

Category ROADSIDE

Scope PROJECT TO UPDATE SIGNING ON STATE SYSTEM

Strategy ALL TIERS

Phase	Year	Funding	Program
Preliminary Engineering	2027	30,000	USSS *
Preliminary Engineering	2028	30,000	USSS *
Preliminary Engineering	2029	30,000	USSS *
Preliminary Engineering	2030	30,000	USSS *
Preliminary Engineering	2031	30,000	USSS *
Preliminary Engineering	2032	30,000	USSS *
Preliminary Engineering	2033	30,000	USSS *
Preliminary Engineering	2034	30,000	USSS *
Preliminary Engineering	2035	30,000	USSS *
Preliminary Engineering	2036	30,000	USSS *
Construction	2027	474,113	USSS *
Construction	2028	580,000	USSS *
Construction	2029	580,000	USSS *
Construction	2030	580,000	USSS *
Construction	2031	650,000	USSS *
Construction	2032	650,000	USSS *
Construction	2033	650,000	USSS *
Construction	2034	650,000	USSS *
Construction	2035	650,000	USSS *
Construction	2036	650,000	USSS *
Total		\$6,414,113	

Comments None

PROGRAM BET-MAR-HQ (STATEWIDE PROGRAMMATIC) (BET-MAR-HQ)

Route/Road

STATE HIGHWAYS

Category

ROADSIDE

Scope

STATEWIDE PAVEMENT MARKINGS

Strategy

TIER 1

Phase	Year	Funding	Program
Construction	2027	300,000	BET-MAR-HQ
Construction	2028	300,000	BET-MAR-HQ
Construction	2029	300,000	BET-MAR-HQ
Construction	2030	300,000	BET-MAR-HQ
Construction	2031	300,000	BET-MAR-HQ
Construction	2032	300,000	BET-MAR-HQ
Construction	2033	300,000	BET-MAR-HQ
Construction	2034	300,000	BET-MAR-HQ
Construction	2035	300,000	BET-MAR-HQ
Construction	2036	300,000	BET-MAR-HQ
Total		\$3,000,000	

Comments    None