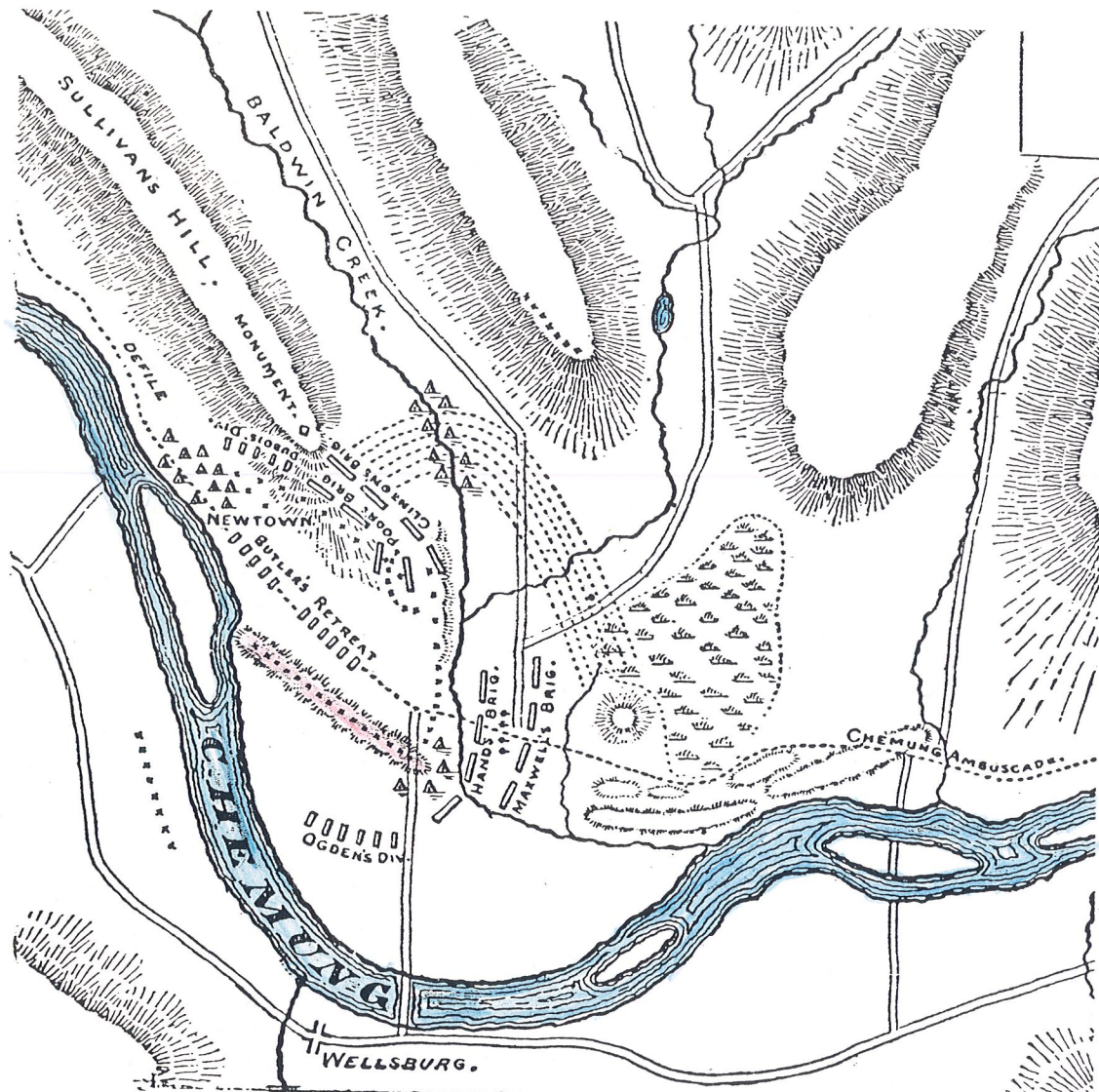
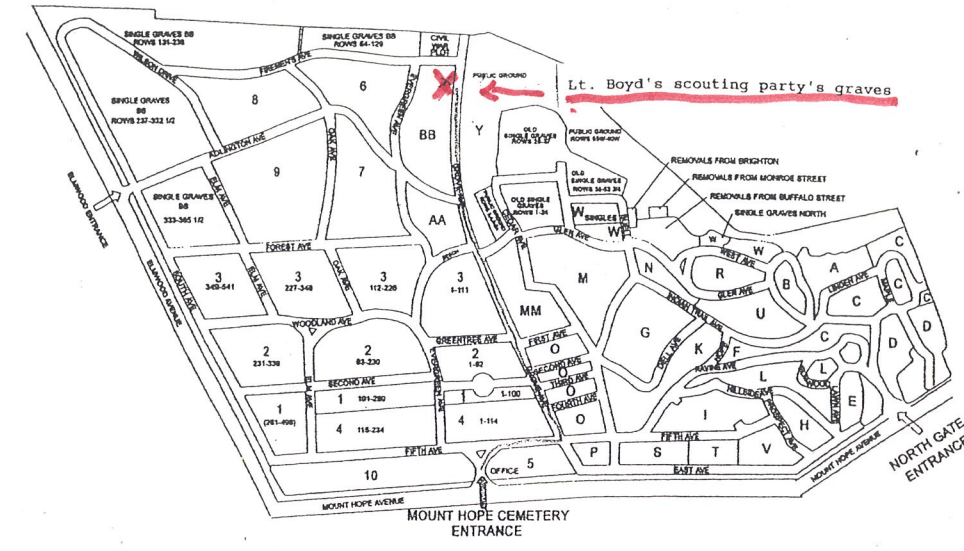
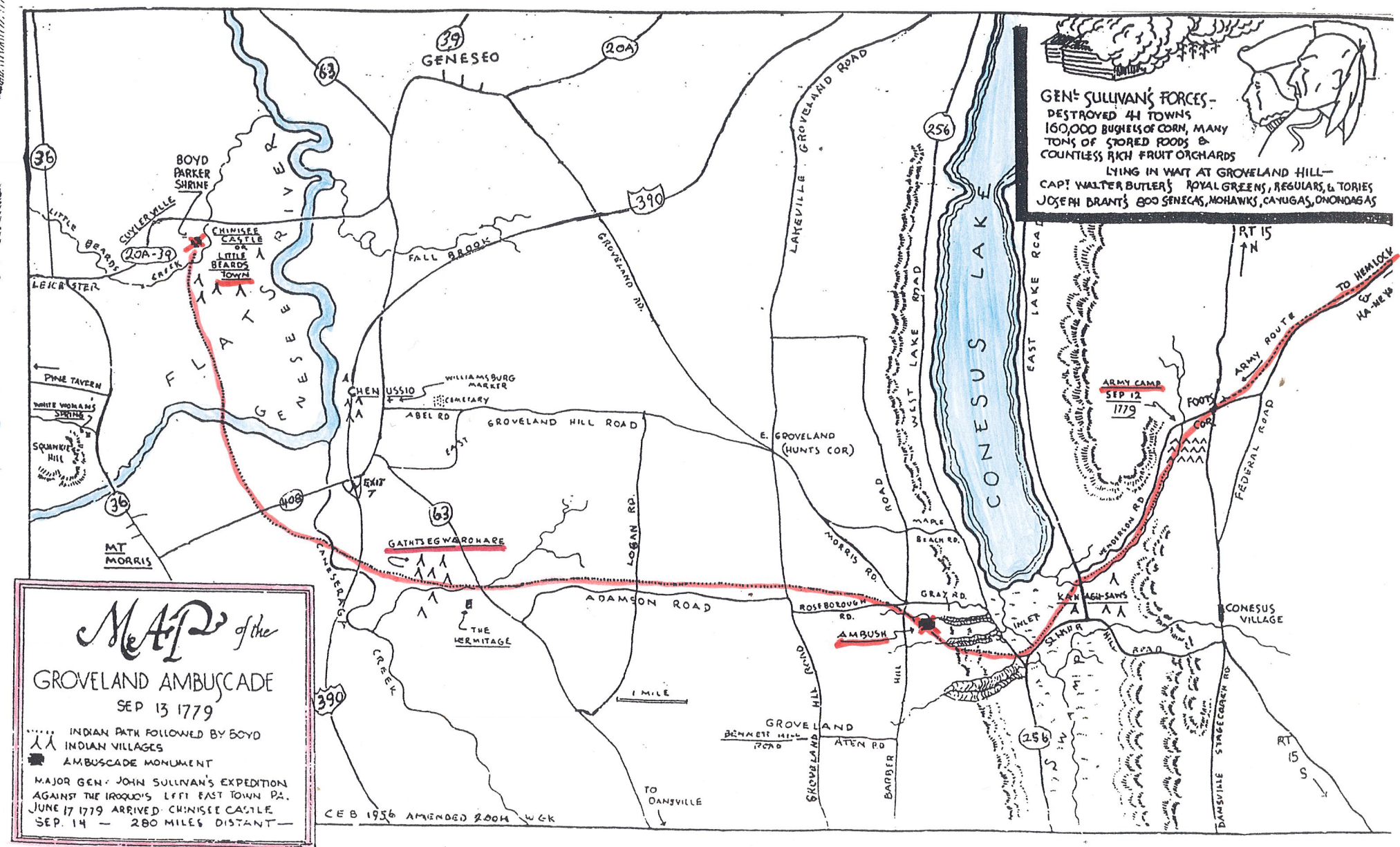


CLINTON-SULLIVAN CAMPAIGN OF 1779

The remains of the Lt. Boyd's scouting party were buried where they fell in 1779. In 1841 they were dug up in Groveland and Cuylerville and removed to the Mt. Hope Cemetery in Rochester, N.Y. and later were interred at the site on the map.



NEW TOWN BATTLEFIELD AND CHEMUNG AMBUSCADE FROM MAP OF GEN. JOHN S. CLARK, AUBURN, 1879



Map of the
GROVELAND AMBUSCADE
SEP 13 1779

..... INDIAN PATH FOLLOWED BY BOYD
AA INDIAN VILLAGES
■ AMBUSCADE MONUMENT

MAJOR GEN. JOHN SULLIVAN'S EXPEDITION
AGAINST THE IROQUOIS LEFT EAST TOWN PA.
JUNE 17 1779 ARRIVED CHINISSE CASTLE
SEP. 14 - 280 MILES DISTANT -

CEB 1956 AMENDED 2004 WCK

GEN. SULLIVAN'S FORCES -
DESTROYED 41 TOWNS
160,000 BUSHELS OF CORN, MANY
TONS OF STORED FOODS &
COUNTLESS RICH FRUIT ORCHARDS
LYING IN WAIT AT GROVELAND HILL -
CAPT. WALTER BUTLER'S ROYAL GREENS, REGULARS & TORRES
JOSEPH BRANT'S 800 SENECAS, MOHAWKS, CAYUGAS, ONONDAGAS

- EXPLANATIONS**
- xxx Places of Encampment.
 - Indian Trail.
 - Marching by the right of Regiments.
 - AAA Indian Towns.
 - ==== Modern Roads.
 - ***** Enemy in position.