DESIGN PUBLIC MEETING MAP

PROJECT 48570.1.1 (R-5949)
F.A. PROJECT N/A

EDGECOMBE COUNTY

WIDEN US 258 FROM
SR 1601 (COLONIAL ROAD) TO US 64

NOVEMBER 2025

DRAWING SCALE
Horizontal Scale: 1"=100'
Vertical Scale: N/A
Area Scale: 1"=0.230 AC

1 0 1 2 3 4
(ENGLISH)

PRELIMINARY PLAN
NOT FOR CONSTRUCTION, RIGHT OF WAY OR BIDDING PURPOSES

INCOMPLETE PLANS
NOT FOR CONSTRUCTION, RIGHT OF WAY OR BIDDING PURPOSES

NAD 83 NA 2011

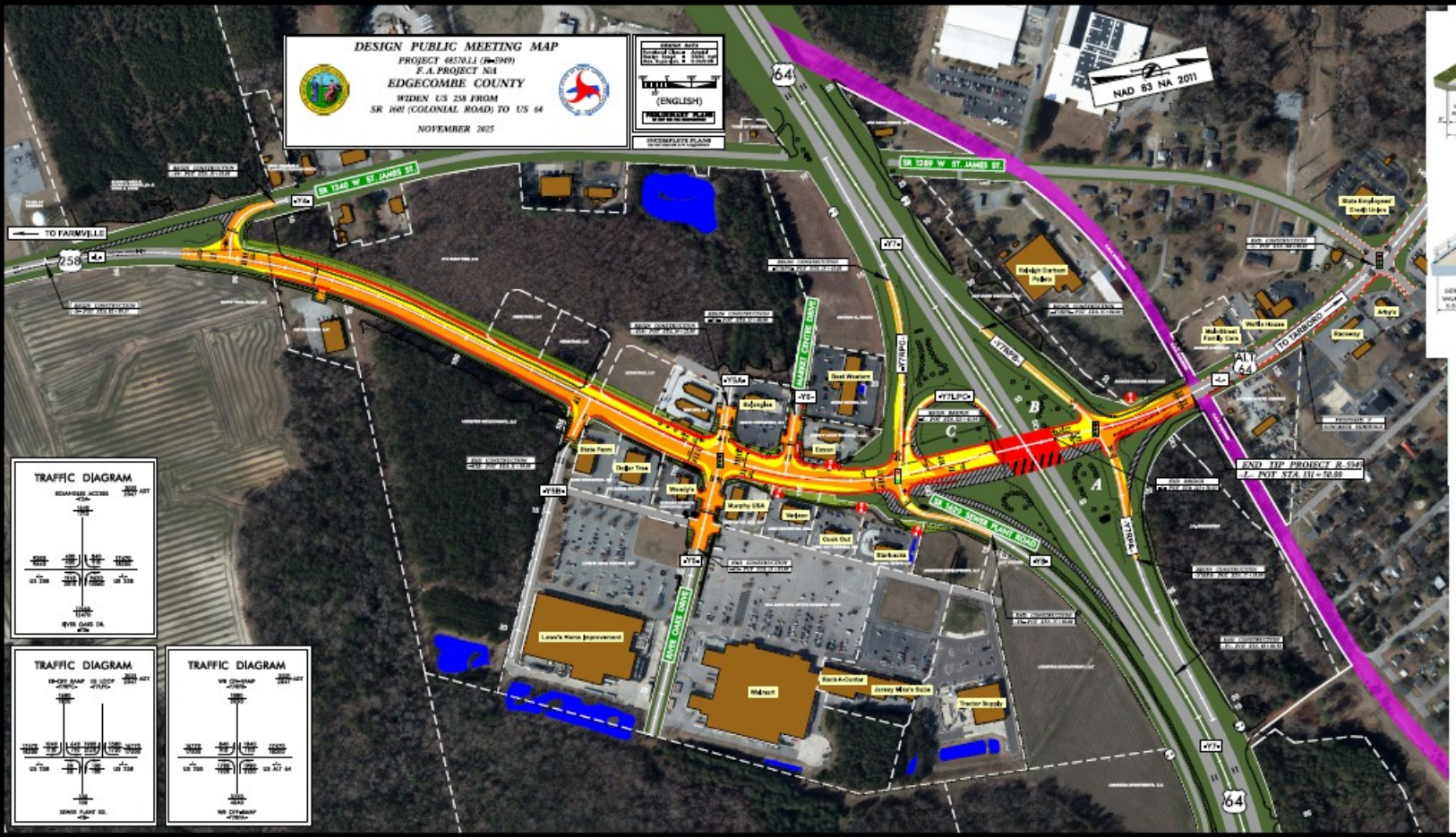



TYPICAL SECTION 02
-L- (US 258)

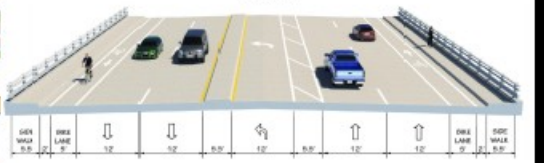

TYPICAL SECTION 03
-L- (US 258) ON BRIDGE