




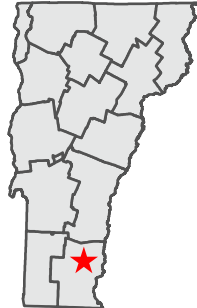
Project Map
Simpson Brook Stepping Stone Project, Townshend
 Cartographer: Gunnar Nurme, November 2025





Scale: 1:17,000





- Milk Bridge Parcel (110 acres)
- Thisldu Parcel (199 acres)
- Turner Hill WMA
- FPR Conservation Easements
- Other Protected Lands
- VCD Connectivity Focus Areas
- Streams and Wetlands
- Vernal Pools
- Surface Water Buffer Zones

This map is for illustrative purposes only. No warranty as to the usefulness or accuracy of the data is expressed or implied.