



• Tillamook County  
*Discovery*  
*Guide*

2021

DISCOVER THE PARKS, TOWNS  
AND ATTRACTIONS IN  
**TILLAMOOK COUNTY**

# Flavors on First!

 Find us on Facebook



You can enjoy Hawaiian from Nana & Papa'a, Sab's Thai, Smokin' Steves, German from Brat Brothers, or Mike's Mac and Sanny.  
**Located at 1812 1st Street Tillamook**

H63583

STOP BY FOR SMOKIN' DEALS ON BEEF JERKY & MEAT STICKS!



**JOIN THE FAMILY**  
OUR FACTORY IS HIRING!

**JERKY FACTORY OUTLET**



**HOME OF THE 2 FOOT MEAT STICK**

8335 N HWY 101 • BAY CITY, OR 97107 • (503) 377-8222 • HANDCRAFTED ON THE OREGON COAST SINCE 1975 • [WWW.TCSJERKY.COM](http://WWW.TCSJERKY.COM)

**TABLE OF CONTENTS**

Tillamook County ..... 5  
 Manzanita, Nehalem Mohler & Wheeler ..... 6-7  
 Oswald West State Park ..... 6  
 Brighton & Nehalem Bay ..... 7  
 International Police Museum ..... 7  
 Rockaway Beach ..... 8  
 Oregon Coast Scenic Railroad ..... 9  
 Tillamook County Quilt Trail ..... 9  
 Garibaldi ..... 10-11  
 Bay City ..... 12  
 Tillamook ..... 13  
 Tillamook Area Attractions ..... 14-16  
 Tillamook Creamery ..... 14  
 Latimer Quilt & Textile Center ..... 14  
 Blue Heron French Cheese Company ..... 14  
 Tillamook County Fairgrounds ..... 14  
 Tillamook County Pioneer Museum ..... 15  
 Cape Lookout State Park ..... 15  
 Tillamook Forest Center ..... 15  
 Tillamook Air Museum ..... 15  
 Beaver, Hebo, Cloverdale & Neskowin ..... 17  
 Pacific City, Netarts & Oceanside ..... 19  
 Lodging•RV•Tent Camping•Yurts•Cabins .. 20-21  
 Tillamook County Church Directory ..... 22  
 Historic Lucia Wiley Murals ..... 22



Cover photo “Summer Day, Rockway Beach,” by Brad Moser.

Photographers: Hilary Dorsey, Brad Mosher, Katherine Mace

All photos are copyrighted by the Headlight Herald unless otherwise arranged through previous efforts.

**Tillamook Headlight Herald** 


1906 Second St., Tillamook OR 97141  
 503-842-7535  
 www.tillamookheadlightherald.com

Publisher: Joe Warren  
 Ad Sales: Katherine Mace  
 Reporter: Hilary Dorsey



Graphic Designer: Stephania Baumgart  
 Office Manager: Melissa McCarty

The Discovery 2021 publication is a product of the Tillamook Headlight Herald and Country Media Inc.  
 All rights reserved.



**View this guide online**  
 at [www.tillamookheadlightherald.com](http://www.tillamookheadlightherald.com)  
 for direct links to our advertisers websites

# Safety - Quality Efficiency



**YOUR LOCAL ENERGY  
PARTNER SINCE 1946**



PO Box 433  
1115 Pacific Ave  
Tillamook, OR 97141  
503-842-2535  
[www.tpod.org](http://www.tpod.org)

# DISCOVER TILLAMOOK County

Tillamook County is rich with adventures—both indoor and in nature—and celebrates the arts. Dotted with small communities, a multitude of parks and wide-open coastline, this Pacific Coast region of north Oregon caters to the outdoor enthusiast, or to those seeking a pleasant and relaxing respite from hectic day-to-day life.

It offers a great opportunity to bond with loved ones and share adventure. Picturesque beaches, rivers perfect for recreation, serene lakes, forests and farm country shape the character of this part of rural Oregon.

At the northern border of Tillamook County, take in Oswald West State Park for a day of surfing

waves, or gather for a picnic. Hike through old growth rain forest and explore Neahkahnie Mountain. Later on, enjoy the communities of Manzanita, Nehalem, Wheeler and Rockaway Beach – each with their own unique attractions and seasonal events. Farther south, don't miss the fishing and logging community of Garibaldi with its lively marina and scenic location on Tillamook Bay, or Bay City and the delicious Tillamook Bay oyster.

Tillamook is our county seat. The town is set in a pastoral setting between the Pacific Ocean and Coast Range. It is a shopping hub and features several popular tourist attractions. Here you will find the home of Tillamook Cheese and famous visitor center. Tillamook Pioneer Museum, Blue Heron French Cheese Company, small shops, popular brew pubs, food carts and restaurants make Tillamook a good stopover. Heading west, it's only a few miles back to the beach and Netarts, Cape Lookout State Park, Oceanside and

agate hunting, then on to Cape Meares Lighthouse. East of Tillamook, if you follow Highway 6, you'll find the Tillamook Forest Center, check to make sure the center is open before going. It features outdoor hiking in wooded settings along the Wilson River, as well as a history center where you can learn all about the famous Tillamook Burns. Following Highway 101 south of Tillamook you will find the Tillamook Air Museum, originally built as a blimp hanger in WWII, followed by the tiny communities of Beaver, Hebo and Cloverdale. Take Brooten Road to Pacific City to see Oregon's lesser known Haystack Rock and let your kids get their wiggles out climbing up the huge sand dune at Cape Kiwanda. Further south is the sleepy community of Neskowin, perfect for a secluded beach retreat.

Tillamook County is a go-to area for sports fishing and hunting, and for experiencing locally-sourced cuisine. Get in touch with your inner angler in pursuit of the Chinook salmon, steelhead and a variety of trout. Or, let the captain guide you toward ocean fishing adventure on a chartered excursion where you can catch Albacore tuna and popular west coast seafood. You can drop crab pots for the renowned Dungeness Crab at one of several local marinas. For great shoreline adventure, grab a clam shovel and harvest cockles, blue gapers or butter clams in Tillamook Bay. Stop by a fresh seafood market and pick up some Netarts Bay oysters, smoked fish and many other local seafood delicacies. Enjoy wine tasting, famous ice cream, locally-crafted cheese and award-winning beer at local eateries and attractions throughout the county. During the growing season, many of our communities feature farmers markets packed with vendors selling locally grown food.

We hope your visit to Tillamook County is filled with many wonderful discoveries and if you want to tap into local news, pick up a North Coast Citizen or Tillamook Headlight Herald newspaper or visit us online at [tillamookheadlightherald.com](http://tillamookheadlightherald.com).

## Camp at the Coast

### Tillamook County Parks Department

6 Campgrounds located throughout Tillamook County

- ◆ On-site Park Hosts
- ◆ RV & Tent Sites
- ◆ Cabins
- ◆ Community Shelter
- ◆ Hot Showers
- ◆ Beach & River Access
- ◆ Nearby Boat Launches
- ◆ Close to Local Attractions
- ◆ Fishing, Scuba Diving & Surfing
- ◆ Hiking, Biking & Playgrounds
- ◆ Bird Watching & View Points
- ◆ Relax in Beautiful Natural Areas

Open Year-Round ◆ (503) 322-3522 ◆ [parks@co.tillamook.or.us](mailto:parks@co.tillamook.or.us)

<http://reservations.co.tillamook.or.us>

## DISCOVER

# Manzanita, Nehalem, Mohler & Wheeler

## Manzanita

This beautiful beach town is named for the manzanita shrubs covering the hillsides, which have fruit that look like

little apples; in fact "Manzanita" is "little apple" in Spanish.

Manzanita is the northernmost community in Tillamook County, and faces the ocean. Laneda Avenue, the main street of town, leads directly to the beach. Manzanita lies between Highway 101 and the ocean, at the base of **Neahkahnie Mountain**, a 1,700 foot peak. The town is bracketed by two state parks, Oswald West State Park on the north and Nehalem Bay State Park on the south. A rugged trail up Neahkahnie Mountain leads to a breathtaking panoramic view of the northern Oregon coast and the Pacific Ocean. Legend has it that there is treasure buried on Neahkahnie Mountain, but it has never been found.

Manzanita offers access to seven miles of sandy beach with views of beautiful Neahkahnie Mountain. This breezy beach is popular with windsurfers and kite flyers. There is a popular nine-hole golf course close to the beach. The business district includes a variety of shops, eateries and bars, lodging establishments, spa services, real estate offices, grocery stores, banks, an urgent care center and more. There is a cozy library and a small arts center that offers classes, guest author readings, performances and exhibitions. Seasonally, the Manzanita Farmers Market is a great place to stock up on locally grown food, browse through a variety of vendors and get something yummy to eat while enjoying live music. The town has a

Fourth of July parade and winter holiday festivities that start Thanksgiving weekend and run through the annual New Year's Day Polar Plunge.

Just south of Manzanita, along the coastline, is **Nehalem Bay State Park**, situated on the four-mile Nehalem Spit on the west side of Nehalem Bay. It features day use areas, RV, tent and yurt camping close to the beach, a horse camp and a hiker/bike camp. There are hiking and hiking trails, boat ramp, a meeting hall and a 2,400' airstrip.

## Oswald West State Park

Named to honor Oregon's 14th governor, Oswald D. West, Oswald West State Park is located on U.S. Hwy. 101 four miles north of Manzanita.

One of the most spectacular state parks in Oregon, this 2,484 acre park encompasses a 13 mile stretch of the **Oregon Coast Trail** and two prominent headlands: Cape Falcon and Neahkahnie Mountain. It includes **Short Sands Beach** which is popular with surfers

Erected by Oregon Department of Transportation, at the south end of the park along Highway 101, there is a viewpoint that features a historical marker honoring governor **Oswald West**. Because of the passing of his 1913 bill declaring Oregon's seashore a public highway, a law was passed ensuring that the land between the high and low tide on the entire Oregon coast could not be privately owned.

Parking is limited, but the stretch of Neahkahnie Mountain near the Oswald West marker features several pullouts with expansive views of the ocean and coastline. It is a popular location for seasonal whale watching.

## Nehalem

Nehalem, and the river and bay attached, are named for the Native American tribe. "Nehalem" is a Salish word that means "place where people live." The town was settled in the 1850s because of its proximity to the river and to the lush farmlands upstream.

Nehalem was a lumbering town; logs



**MACGREGOR'S**  
A WHISKEY BAR

Up-scale & Intimate  
Full Bar-Craft Brews-Wines

200 brown liquors,  
appetizers, hearty bowls,  
delicious boards  
and great desserts.

Downtown Manzanita • Open 4 PM Daily

H46886



**Ocean Inn**

Ocean Inn "rain or shine".

Staying with us at Ocean Inn is an experience you won't forget. You will want to return again and again.

32 Laneda Ave, Manzanita, Oregon 97130  
503-368-7701 • <http://www.oceaninnatmanzanita.com/>

H43694



Fantastic Beach Homes

Committed to Excellence

**SUNSET VACATION RENTALS**

manzanita, oregon

Whether you need a quiet getaway, family-style beach home or an executive retreat, experience a relaxed, yet refined, beach get-a-way in Manzanita or Rockaway Beach.

- RESERVATIONS -  
www.ssvr.com • info@ssvr.com  
1-800-883-7784 • (503) 368-7969

H45506



**BEACH BREAK**  
Vacation Rentals

VACATION RENTALS

OCEANFRONT • LAKEFRONT • RIVERFRONT

Manzanita • Nehalem  
Rockaway Beach • Cape Meares

(503) 368-3865  
www.beach-break.com

Find us on Facebook

H63325



**Hope Chest**  
Thrift Shop

Operated by friendly volunteers  
All proceeds donated to area non-profits

Open 10-4, Closed Sunday  
(503) 368-4461 • 36345 Highway 101 N., Nehalem

H63578



**Fishing & Kayak Headquarters**  
for North Tillamook County

2020 Headlight Herald  
First Place Winner  
Tillamook County's BEST KAKAK

Wheeler Marina  
Wheeler, Oregon  
503-368-5780

Kayak & Canoe Rentals  
Boat & Equipment Rentals  
Crab Cooking Facilities  
Bait & Tackle • Licenses

278 Marine Drive Wheeler, OR 97147  
503-368-5780 • [www.wheelermarina.com](http://www.wheelermarina.com)

H62965

came to town by way of a rail line that ran up the Nehalem River, and part of the mill was built over the river.

There's a boat launch in the center of town. The community has a grocery store, restaurants and shops to explore.

The old Nehalem Elementary School building, which has North County's only swimming pool, is now home to the North County Recreation District and houses the offices of the Port of Nehalem.

Nehalem Bay Historical Society preserves history of Nehalem, Manzanita and Wheeler.

## Brighton & Nehalem Bay

Brighton Beach, where Nehalem Bay meets the ocean, was named after England's seaside resort of Brighton, in the obvious hope it would become a popular vacation spot. Three miles south of Wheeler on Highway 101, Brighton platted in 1910, had a sawmill that produced spruce lumber for aircraft during World War I and a Southern Pacific railroad depot. Today, Brighton is home to waterfront marinas and RV parks.

You may notice the highway mile markers through this area – between Wheeler and Rockaway – all have a "Z" prefix (and the numbers don't match up with the mile markers on the rest of the highway). That's because this stretch of Highway 101 was supposed to be temporary. As designed, the highway was to cross Nehalem Bay and run along the Nehalem Bay spit to Manzanita. The Great Depression happened instead. The resort community envisioned on the Nehalem Bay spit was never built and the

county got the land, now Nehalem Bay State Park, for unpaid taxes.

## Mohler

Unincorporated Mohler, up the Nehalem River by Highway 53, is farm country. It was named in 1911. Mohler had its own post office from 1897 until 1959.

Today, Mohler is a quiet corner of Tillamook County and reflects that in the attitudes and ways of life of the residents living there. The main attraction to visit is the local winery with tasting rooms and seasonal events.

There is a grocery store with a deli. Further west on Highway 53 is the White Clover Grange, an historic building available to rent for special occasions and where community events are held throughout the year.

## Wheeler

Wheeler was incorporated as a city in 1913, prosperous in its early years because of its location along the railroad line that ran from Tillamook through the Coast Range into the Willamette Valley.

Wheeler is located on a sweeping curve of Nehalem Bay. Downtown is along Highway 101 and the homes are situated along the steep hills that give a near stadium seating effect for an amazing view of Nehalem Bay and Neahkahnie Mountain.

Today, antique malls and shops line Highway 101. There are places to eat and lodgings, including along the Nehalem Bay waterfront.

There's a small waterfront park, boat launch and marina in the center of town to attract sporting enthusiasts. Fishing and crabbing are popular in the area. Oh, and you can't forget the numerous kayaking opportunities.

## International Police Museum

Check out the new location of the International Police Museum located in Wheeler Treasures. There are special exhibits throughout the year and the permanent collection includes many interesting historical artifacts fundamental for police work including weapons, tools and uniforms. Learn the history of policing and about early pioneers of the field. A youth interactive area includes group programs where students try on real police gear, get their fingerprints taken and more.

**100 Years of U.S. Police History**  
Rotating Displays  
Artifacts



Wheeler, OR

[www.internationalpolitemuseum.org](http://www.internationalpolitemuseum.org)

Open daily  
10:00 AM to  
5:00 PM  
in the Wheeler  
Treasures  
Antique Mall  
395 Nehalem  
Ave.  
(Hwy 101 N.)  
Wheeler, OR  
97147  
503-354-4454

Leave a message  
for group tours/  
special  
presentation  
requests



Tillamook Coast  
BY THE BAY AREA CHICCO

**LIVE CAM**  
Open Daily




Salmon Fishing  
Dock Crabbing  
Fresh Seafood  
Live Crab  
Boat Rentals  
RV Park • Tent Camping  
Waterfront View • BAIT-TACKLE

**29200 Hwy 101 N**  
**Rockaway Beach, OR**  
**503-368-5745**

[www.kellysbrightonmarina.com](http://www.kellysbrightonmarina.com)

H63419



**LIVE SEAFOOD –**  
**BOAT RENTALS - CRABBING -**  
**FISHING - CLAMMING - RVs -**  
**TENTING - CABINS -**  
**BAIT/TACKLE - BOAT LAUNCH**  
**- BOAT MOORAGE - GENERAL**  
**STORE - FERRY SERVICE**

**Nehalem Bay's Premier Recreation Destination**

[www.jettyfishery.com](http://www.jettyfishery.com)  
**503-368-5746**  
27550 Hwy 101 North  
Rockaway Beach, OR 97136

Follow us on Facebook  
And  
Instagram

H46909

## DISCOVER

## Rockaway Beach

Rockaway Beach is Tillamook County's second-largest town. It was developed around the turn of the last century as an oceanfront resort by the Rockaway Beach Company, and was named after the oceanfront resort on Long Island. The two are still "sister cities."

With seven miles of ocean beaches, Rockaway Beach (the "Beach" was added to the name in the 1980s) is one of the more affordable Oregon coast destinations.

The railroad connecting Tillamook to Portland came through Rockaway Beach in 1911. The **Oregon Coast Scenic**

**Railroad** still runs seasonal passenger trains to and from Rockaway and Garibaldi. Highway 101, next to the railroad tracks, is bordered by a business district where you'll find banking, realty offices, grocery shopping, dining, and stores of many kinds to explore.

On the north side of town is **Lake Lytle** (named after one of the builders of the railroad). The lake, sparsely surrounded by homes, has several boat ramps; the public one is on Highway 101. The lake is regularly stocked with trout.

Festivals and local events throughout the year attract photographers and visitors for art, crafts, authors, food and music. They are held in the heart of downtown at the **Rockaway Beach State Wayside**. Originally the site of a saltwater notarium, it is now the most accessible public beach access point in town and features sweeping views of the ocean waves meeting the sandy beach and of the striking 100-foot high **Twin Rocks** located off-shore to the south.



There is parking and here you will find the Chamber of Commerce Information Center located in a restored red caboose, as well as the train stop.

Rockaway Beach is lively in the summer with an annual kite festival (pictured on the cover of this guide) and a packed Fourth of July weekend. The popular Fourth of July Parade is followed in the evening by a fireworks display over the ocean.

South of Rockaway Beach, where Tillamook Bay meets the Pacific Ocean you'll find the small community of **Barview**, notable for the **Barview Jetty** and **Barview Jetty County Park**. There is a small grocery store close to Highway 101 and a parking area near the beach and jetty.

Looking for a Special Something? You'll find it here!

## TRASH &amp; TREASURES

**TRASH & TREASURES:**

- Gifts
- Greeting Cards
- Clothing
- Jewelry
- Collectibles
- Toys

Open Daily 10-5pm  
Visit us on facebook for seasonal hours

When available... Rockaway Beach Fire Dept. Fundraiser Shirts!

180 S. Hwy 101 • Rockaway Beach  
503-355-2101

H63058

## Enjoy our unique stores!

We are members of the Rockaway Beach Merchant Association

**TROXEL'S**  
GEM & JEWELRY CO.

Bespoke Jewelry • Loose Gemstones  
Rock & Mineral Specimens

146 Hwy 101, Rockaway Beach

H63028

**TROXEL'S**  
Rock Garden

Explore Rockaway Beach  
on a Fat Tire Bike!  
Rentals available for all ages

**\$3.00 Mini Golf**

Hunt for Rocks and Minerals  
from all over the world

146 Hwy 101, Rockaway Beach

H63030

**BEACH CRAFTERS MALL**

Gifts • Handmade Gifts  
Art • Craft Supplies

Open Daily 10-5

116 Hwy. 101 S., Downtown Rockaway Beach  
(503) 355-0580

H63576

A fun place to shop for oils, incense, homemade products, and a lot more! We have a great selection of gifts for yourself and others.

**MEC**  
My Essential Collection

503-812-9997  
460 Hwy 101 S  
Rockaway Beach, OR

Check us out on Facebook and Instagram

[www.myessentialcollection.com](http://www.myessentialcollection.com)

H63027

**Tropics Island Grill**

Try our awesome specialty burgers, Yakisoba & Hawaiian Teriyaki shredded pork and chicken.

Contactless ordering ONLINE AT:  
[www.tropicsislandgrill.com](http://www.tropicsislandgrill.com)

100 S 1st Ave, Rockaway Beach, OR 97136  
(503) 812-4466 Open: Tue-Sat 12PM-8PM

H63033

**Hope Chest Thrift Shop Too**

Operated by friendly volunteers  
All proceeds donated to area non-profits

Open 10-4, Closed Sunday

503-355-3333 • 316 US-101, Rockaway Beach

H63577



# Tillamook County Quilt Trail (TCQT)

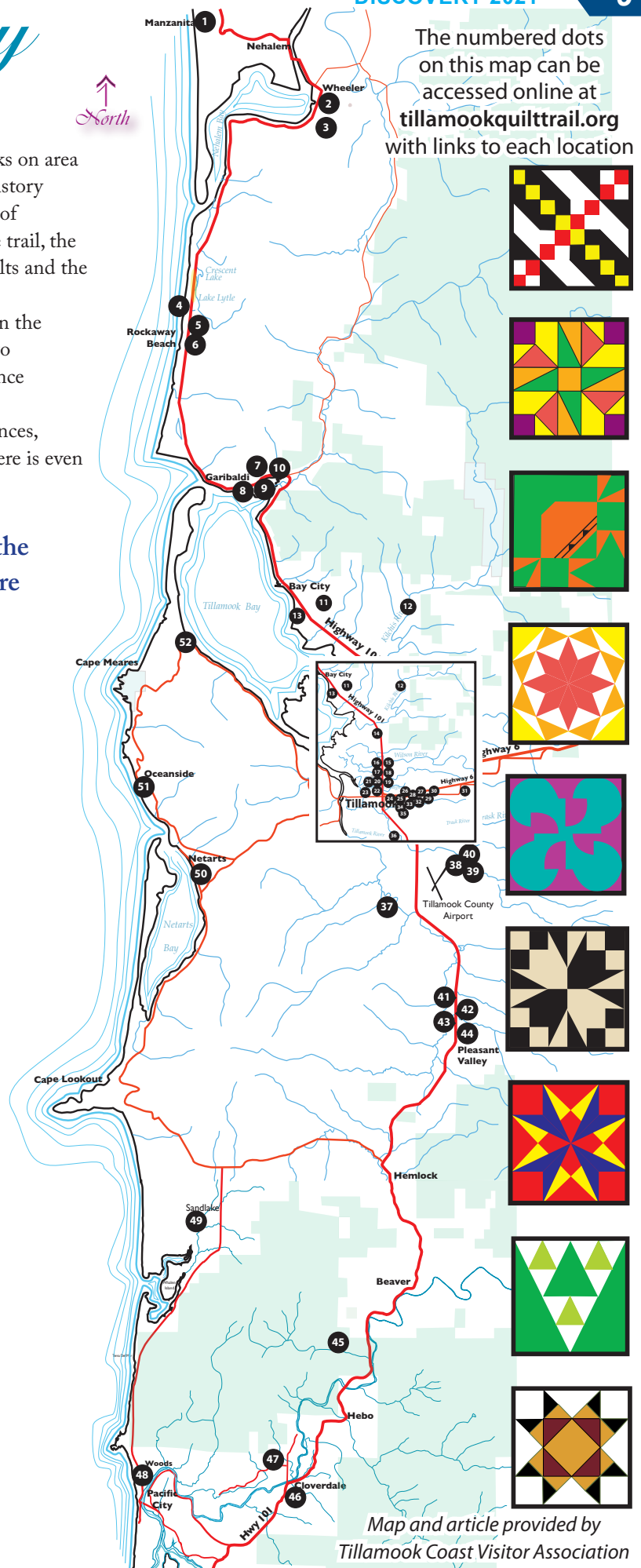
The Tillamook County Quilt trail began in 2009 with 16 blocks on area barns. The goal was to create a tie between our rich local coastal history and the wonderful talents of local quilters, with the added benefit of encouraging tourists to spend a little more time in our county. The trail, the first of its kind on the West Coast, is listed in the book “Barn Quilts and the American Quilt trail,” by Suzi Parron and Donna Sue Groves.

The Quilt Trail concept originated in Ohio. It is very popular in the Eastern United States. When the TCQT began, the nearest trail to Tillamook was in Nebraska. Several other nearby counties have since approached us to learn “how we did it”.

As of 2017, the blocks, on barns, businesses and private residences, numbered over 100 stretching from Manzanita to Pacific City. There is even a geocaching series highlighting the Quilt Trail.

For larger and more complete maps describing the blocks and their locations, please pick up a brochure at the Tillamook Area Chamber of Commerce, Tillamook County Pioneer Museum, Latimer Quilt and Textile Center or the Transportation Center next to City Hall or visit [tillamookquilttrail.org](http://tillamookquilttrail.org).

The numbered dots on this map can be accessed online at [tillamookquilttrail.org](http://tillamookquilttrail.org) with links to each location



## Oregon Coast Scenic Railroad

The Oregon Coast Scenic Railroad is a registered non-profit museum organization (501c3). It operates over the former Southern Pacific and Port of Tillamook Bay Railroads with regularly scheduled trains between Rockaway Beach and Garibaldi and in the summer months. There are also special event trains throughout the year over the rest of the line which extends from the Tillamook Air Museum blimp hangar on the South side of Tillamook through Garibaldi, Rockaway Beach, Wheeler and beyond. If you can't make it to the coast to experience this unique attraction, it's worth a visit to their website, [www.oregoncoastscenic.org](http://www.oregoncoastscenic.org), to see footage of the train in action and to learn about train history in Oregon.

Map and article provided by Tillamook Coast Visitor Association

## DISCOVER

*Garibaldi*

Heading south from Barview at the northern end of **Tillamook Bay**, you will know you are nearing the fishing town of Garibaldi when you see the beautiful sandstone formations, known as **The Three Graces**, near the shores of Tillamook Bay. They are popular as a hangout for shorebirds, photographers and beachcombers at low tide.

Garibaldi was platted in 1860 by Daniel Bayley, who became the first postmaster. In 1879, he named the settlement after

Italian hero and fisherman Giuseppe Garibaldi, whom President Lincoln had tried to recruit to lead the Union armies in the Civil War. Garibaldi is home to Coast Guard Station Tillamook, established in 1908. Today, the station's area of responsibility is Tillamook Head to Cape Kiwanda. **Station Tillamook Bay** averages 250

search and rescue cases annually.

Highway 101 cuts through Garibaldi's business district, which is several blocks long. Basic services include gas marts, a grocery store, liquor store, barber and

old-fashioned bakery. There are a variety of lodgings, pubs, restaurants and espresso shops. A myrtlewood outlet and shops are here to explore. The **Garibaldi Maritime Museum**, founded to commemorate the Oregon coast's "discovery" by Captain Robert Gray in 1788, features a collection of maritime and historical memorabilia.

The hub of the town these days is the **Port of Garibaldi**, a sprawling complex set on docks over Tillamook Bay. This is an invigorating setting filled with fresh air that brings one into immediate contact with the nostalgic commercial fishing and charter boat culture of the Pacific Northwest. There is a working fishing marina lined with seafood processing facilities and, with local fresh seafood outlets open to the public, this is a destination for seafood aficionados. The port is also home to popular restaurants and there is plenty of room for the public to park and enjoy a good walk and take in the sights. The **Lion's Club Lumbermen's Park** features playground equipment for the kiddos. Here you'll find a vintage Baldwin 2-8-2 No. 90 logging locomotive displayed. The Port operates a small RV park that is located close to the public

CONTINUED ON PAGE 11



- Featuring **LIVE SEAFOOD** Open 7 Days a week in summer  
Ling Cod, Manila Clams, 304 Mooring Basin  
Crab, Netarts Oysters, Rockfish Garibaldi, OR
- Fillet Service & Crab Cooking **Store 503-322-0080**  
Ice & Crab Bait *Home of the Blade!* **Dock 503-812-1602**

READERS' CHOICE AWARDS  
**2020**  
Headlight  
Herald  
First Place Winner  
Fishing Guide

Fish the great Pacific with us!  
**Siggi-G Ocean Charters, Inc**  
Located at the Port of Garibaldi  
[www.siggig.com](http://www.siggig.com)  
**503-322-3285**

BOTTOM FISH • CRAB • HALIBUT • SALMON

H63083

## GARIBALDI, CONTINUED

boat launch and pathway along the bay that leads to Garibaldi's historic United States Coast Guard boathouse, **Pier's End**, now a popular crabbing and fishing destination. There is also a busy lumbermill at the Port of Garibaldi. From May through September the Port is the site of the monthly Garibaldi Night Market featuring vendors, local eateries, live music and door prizes. Other popular events are held here annually.

Located at the south end of town, The Old Mill RV Park & Event Center sits on a peninsula that was formerly the site of a busy plywood mill. All that remains of it now is the iconic 230-foot smokestack. The Old Mill is home to the ever-popular Garibaldi Crab Races and the Garibaldi Lion's Club Fish Fry. The town's largest event of the year is Garibaldi Days in late July, complete with a festive parade, vendors of all kinds, live music and a fireworks show over the bay.

Near Old Mill is the original one-room Garibaldi train depot. It is home to The **Oregon Coast Scenic Railroad**. Operating June through September, several daily roundtrips to Rockaway Beach are offered. To also be enjoyed are special seasonal train excursions including the Candy Cane Express with Santa over the holiday season.



Originally constructed of wood in 1930 by Garibaldi school students, the huge letter G

situated above the town on **Captain Gray Mountain** is a famous Oregon coast landmark beloved by locals. Now made of metal, the structure and the property it stands on are maintained by community groups. Affectionately known as "**Big G**," the structure is particularly beautiful at night where it can be seen for miles, evoking a welcoming gesture and sense of community pride.



### Old Mill RV Park & Event Center

210 S 3rd St Garibaldi, OR 97118

503-322-0322 • [www.oldmill.us](http://www.oldmill.us)

[oldmillonthebay@gmail.com](mailto:oldmillonthebay@gmail.com)

- Full Hook ups - Pull throughs up to 105 ft.
- Electric & Water Sites
- Dump Station
- RV & Boat Storage
- Event Center
- Clean Restrooms/Showers/Laundry
- Restaurant on Site



Garibaldi, OR

DEEP SEA FISHING  
**1-800-900-HOOK**  
[www.GaribaldiCharters.com](http://www.GaribaldiCharters.com)

## Kerri Lin Charters



Bottom Fishing  
& Crabbing

503-355-2439

Jeff & Linda Brown

611-A Commercial Ave. • Garibaldi, Oregon

Mailing address:

PO Box 134 • Rockaway Beach, OR 97136



Find us on  
Facebook

THE GHOST HOLE  
PUBLIC HOUSE

Gorgeous outside seating

409 Garibaldi Ave.

503-322-2733

# Bay City

sic, good food, family attractions and a community resource fair.

Bay City was home to one of the largest permanent Native American villages on the north Oregon coast. Now a Tillamook County Heritage Site, the new 200-acre **Kilchis Point Reserve** provides trails, a bird watching station, restrooms and historical markers.

Bay City is a peaceful residential community with a small commercial base facing west toward bay and ocean. It is home to an active oyster processing plant with adjoining restaurant and seafood market. There are other eateries to check out in town as well. Bay City is also the site of Tillamook Country Smoker's Outlet Store where the famous two-foot long meat sticks are available. Bay City Arts Center provides classes and community events. For an unique recreational experience take a pedal-powered trip along an inactive portion of the historic Port of Tillamook Bay Railroad. Held in late August, Bay City's Pearl & Oyster Music Festival offers a weekend filled with live mu-



**KRISTY LOMBARD POTTERY**

[www.kristylombard.com](http://www.kristylombard.com)

115 Main Ave #1  
Downtown Tillamook

**Tillamook County Pioneer Museum**  
2106 Second Street, Tillamook, OR 97141  
503.842.4553 • [www.tcpm.org](http://www.tcpm.org)

Open 10-4 Tues-Sat  
Closed Sun/Mon and Major Holidays  
Research Library by Appointment Only

**TCPM**  
Where history lives.

## Escape #sheltered nook



Live big at Sheltered Nook - a tiny home community situated in the heart of Tillamook Coast.



Located in Bay City, Oregon, Sheltered Nook is surrounded by towering trees which provide a peaceful sanctuary for you to getaway in style.

**Six finely-crafted, fully-appointed tiny homes.**



**Sheltered Nook on Tillamook Bay**  
**A Tiny Home Lodging Experience**  
7882 Warren Street  
Bay City, OR 97107  
**(503) 805-5526**



Check-in today at [shelterednook.com](http://shelterednook.com)

**Tillamook Bay City RV PARK**

7805 Alderbrook Rd., Tillamook, OR  
[tillamookbaycityrvpark.com](http://tillamookbaycityrvpark.com)  
800-200-2075  
503-377-2124

**Full Hook Ups YURTS**

**Large 60 ft. Pull Throughs**

30/50amp/Water/Sewer  
Large Private Back-In Sites  
Restrooms/Showers/Laundry  
Free Cable/Wifi

Dump Station • Indoor RV & Boat Storage

In its early years, the town of Tillamook, the first community to be settled in the county, bore the unofficial names Lincoln and Hoquarton, a native word meaning “the landing.” Its name was eventually changed to Tillamook, another native word meaning “the many peoples of the Nehelim.” William Clark of explorers Lewis and Clark wrote in 1806 of the Killamox Indians but according to research by the Clatsop-Nehalem Confederated Tribes, the ‘K’ was not used in the name of the tribe. Local folklore used Land of Many Waters as the meaning of Tillamook. Though it is a fact that Tillamook is a land of many waters it is not the true meaning of the name Tillamook.

When Thomas Stillwell laid out his town of “Lincoln” in 1861, there were already other settled towns in Tillamook County – Bay City, Garibaldi, and Nehalem. When the post office was established in 1866 the name was changed to avoid confusion with Lincoln City, which already existed further south. Tillamook became the county seat in 1873. In 1893, a great portion of the city, located on 1st Street at the time, burned to the ground.

Today, motels, restaurants, food carts, family attractions, service shops and specialty shops line U.S. Highway 101 north of the city. The town’s center features eateries, three brew pubs, flower and gift shops, beauty salons, a historic movie theater and new food court, called Flavors on First. In the summer months, people can stock up on local produce at the Tillamook Farmers Market

each Saturday.

At the north end of town, on the north side of Conde McCullough’s famous Wilson River bridge, is the Tillamook County Creamery Association cheese factory, the biggest tourist attraction in Oregon, drawing over 1.5 million visitors each year from around the world.

On the east side of town, out Third Street, is the county fairgrounds, as well as Tillamook Bay Community College. To the west, on Highway 131 to Netarts, Oceanside and the “Three Capes Scenic Loop,” is the Tillamook Regional Medical Center and its associated clinics and doctors’ offices.

Tillamook has eight city parks; there are boat launch ramps at the newly redesigned **Sue H. Elmore Park** on the Hoquarton Slough (downtown) and **Carnahan Park**, on the west side of town on the Trask River. A Bike-Skate Park at the **Lillian A. Goodspeed Park**, located on 3rd Street, east of downtown, is a big draw for any age rider.

Tillamook is the county seat for Tillamook County. The courthouse and city hall which are centrally located in downtown Tillamook, both boast historic WPA murals inside.

Tillamook also has a very active YMCA with two large swimming pools, workout facility, indoor track, basketball courts, pickle ball courts, racquetball and handball courts and plenty of exercise classes for all levels.

Key events start out with a Ball Dropping New Year’s celebration. In the spring, the Headlight Herald hosts its annual Home and Garden Show. In June Tillamook plays host



to the June Dairy Parade and in August one of the best county fairs in the country takes over the fairgrounds for four days. All events at the fair are free once you pay the nominal fee to enter the grounds. Halloween is very special time in Tillamook for the little ones, because the entire business community partakes in handing out goodies to all the little ghouls and goblins. In December, the City of Tillamook along with the Chamber of Commerce hosts the Holiday Light Parade with a visit from Santa and the annual Tree Lighting.



## Little Cheese Coin Op. Laundromat

Extra Large Capacity Washers  
**FOR CAMPING, AND  
REALLY BIG LOADS!**

Wash and Fold Service  
Available

**2104 3rd Street**  
Tillamook, OR 97141  
**503-965-2238**

H45525



*Coastal Destination  
for over 40 years*

- ARTISAN CHEESES
- DELICATESSEN
- WINE BAR
- TASTING ROOM
- SPECIALTY FOODS
- PETTING FARM
- UNIQUE GIFTS
- RV'S WELCOME

*Shop online*  
blueheronoregon.com 800-275-0639

*Directions*  
Directly off of HWY 101 in Tillamook  
2001 Blue Heron Dr, Tillamook, OR 97141



## DISCOVER

*Tillamook Area Attractions***Tillamook Creamery Visitor Center**

With 1.3 million annual visitors, Tillamook's biggest attraction is the Tillamook Creamery Visitor Center, home of famous Tillamook Cheese and Tillamook Ice Cream. In June of 2018 a new, completely redesigned 38,500-square-foot facility opened. Operated by the Tillamook County Creamery Association (TCCA) this is the most popular tourist destination on the Oregon coast.

On a visit to the Tillamook Creamery Visitor Center, you will be able to view cheese making and packaging operations, plus sample a variety of cheeses. Tillamook Creamery products can be purchased at the general store and pantry. There is a café, ice cream counter and coffee counter with indoor and outdoor seating available year-round. Shoppers will enjoy the retail area with an array of interesting products and gifts.

4165 Highway 101 North, Tillamook  
503-815-1300

[www.tillamook.com](http://www.tillamook.com)

**Latimer Quilt & Textile Center**

The Latimer Quilt and Textile Center is located in the county a mile west of Tillamook Cheese Visitor Center on Wilson River Loop Road. Housed in the original Maple Leaf School building, this delightful

repository features bi-monthly exhibits of both vintage and contemporary textile arts along with a permanent collection of textile artifacts displayed throughout the center.

There is a gift shop and research library. Events include demonstrations, classes and meetings.

2105 Wilson River Loop, Tillamook

[www.latimerquilt-andtextile.com](http://www.latimerquilt-andtextile.com)

(503) 842-8622

**Blue Heron French Cheese Company**

Housed in the historic 1930s Dutch Colonial barn once part of the Grade A Jersey Farm ran by the local Zwald family, The Blue Heron French Cheese Company is an old-world style cheese factory producing French-style brie cheese with a gourmet food and wine tasting shop. There is a full-service delicatessen, cheese tasting areas, candy counter, one-of-a-kind gift shop and a seasonal outdoor petting farm. Complimentary samples of locally made jams and jellies, salad dressings, dips, mustards and hot sauces are located throughout the store.

In the summer months, the Blue Heron petting farm and picnic area is a bustling attraction. Guests can purchase a bag of feed

to share with the goats, chickens, donkeys, and more barnyard friends. Visitors can also enjoy exploring the collection of vintage

tractors and farm equipment displayed on the Blue Heron grounds.

The first Friday of every month, the Blue Heron hosts a fun community event call First Friday. There is no charge to attend and all ages are wel-

come. Guests can enjoy live music, local fare and guests 21 and older can sample three different wines or beer.

2001 Blue Heron Rd A, Tillamook  
(503) 842-8281

[www.blueheronoregon.com](http://www.blueheronoregon.com)

**Tillamook County Fairgrounds**

The Tillamook County Fairgrounds is a 68-acre complex recognized by its circa 1925 main exhibit hall with a domed roof. In all, there are 27 buildings, including a convention center and auditorium, 4H hall, tennis and pickle ball courts, indoor roller rink, an indoor riding pavilion and much more. Some of the facilities can be rented by the public for wedding receptions, reunions and other events.

Held in August, the Tillamook County



*Blue Heron French Cheese Company*



Re:Current is a curated selection of secondhand goods. From current styles to vintage, infant to plus sizes, uncommon art, healing crystals, and whimsical home goods, this shop has something for everyone!

RE:CURRENT

2015 2nd Street Tillamook, OR  
503-354-2022 @recurrentshop  
[www.recurrentrecycle.com](http://www.recurrentrecycle.com)

OPEN DAILY AT 11AM | 503.842.7277

MAIN STREET  
PIZZA  
COMPANY

*Serving You Since 1986!*

See Menu Online:

[www.mainstreetpizzaco.com](http://www.mainstreetpizzaco.com)



Located in the Tillamook Coastal Plaza  
2205 N. Hwy, 101 Tillamook, OR 97141

Fair is Tillamook County's biggest event of the year. It includes the famous Pig N Ford races, the only auto race in the world involving Model T Fords and live pigs, live Pari-Mutuel horse racing—Tillamook being one of only five locations in the State to showcase this event—and it is home to some of the best 4H & FFA student exhibits and animal showmanship you can find in the Northwest. There is a large carnival, event stage with ongoing performances, lots of vendors, great food, and judged exhibits including floral, produce, canned goods, baked items, arts and crafts, collections and more.

The fairgrounds features other events throughout the year including the Tillamook County Rodeo, Jersey & Holstein State Show and Sale, Jeep Jamboree, Bulls N Broncs, Tillamook Home & Garden Show, seasonal Open Skates, Holiday Bazaar and Market and the Spring Bazaar.

4603 East 3rd St, Tillamook  
503-842-2272  
www.Tillamookfair.com

## Tillamook County Pioneer Museum

If you're a history buff—especially if you're interested in Oregon—this is a must-see destination. Since its inception in 1935, the Tillamook County Pioneer Museum has amassed a huge collection of information, artifacts and photographs of the area, its history, and its people. The museum building in downtown Tillamook is an historical artifact itself. Built in 1905, it was Tillamook County's second courthouse. It is located across the street from the "new" courthouse, built in 1933.

The 16 rooms of exhibits include a room dedicated to local Native Americans, a pioneer home, a military room, and a Victorian-era bedroom. The Alex Walker Natural History Room houses an extensive collection of birds, animals, rocks, fossils, and butterflies, said to be one of the best displays on the West Coast. Another gallery displays a portion of the late U.S. Senator Mark Hatfield's collection of Lincoln memorabilia. The Pioneer Museum is home to the last stagecoach to cross the mountains from Yamhill County

in 1911, a collection of logging, dairy and farming tools, and a replica of the stump lived in by Joseph Champion, Tillamook County's first settler. Rotating exhibits in the Main and Northwest Galleries host everything from artists' exhibitions to historical featured shows.

2106 2nd St, Tillamook  
(503) 842-4553  
www.tcpm.org

## Tillamook Forest Center

For fun and adventure in the northern Coast Range

forest, explore The Tillamook Forest Center – Oregon's forest visitor and education center. Admission is free. Exhibits and programs showcase the legacy of the Tillamook Burn and the public spirit behind the monumental reforestation effort which led to the Tillamook State Forest of today. Take in the award-winning film *Legacy of Fire*, learn about the miracle of the salmon lifecycle, and the resilient, dynamic and productive nature of forests.

This award-winning attraction includes a state-of-the-art green building, a 40 foot tall fire lookout tower and 250 foot long suspension bridge over the Wilson River. Engaging, interactive exhibits bring the forest alive and staff naturalists offer, family-friendly nature programs.

The center is located on the Wilson River Highway (Hwy 6), near mile point 22.

For information on hours and days of operation please go to [tillamookforestcenter.org](http://tillamookforestcenter.org) or call 503-815-6800.

## Tillamook Air Museum

In an attempt to protect the West Coast from enemy attack during WW II, Naval Air Station Tillamook was built with two massive, wooden, 1,000 foot long hangars, each using enough wood to build 279 three-bedroom homes. Designed to house blimps that would be used for hunting Japanese submarines, the first hangar, Hangar B, was started in November of 1942 and completed in a remarkable nine months. The second hangar, Hangar A, was completed in an astounding 27 working days! Sadly, Hangar A was destroyed by fire in 1992. With the ability to fly low and slow, and with large Plexiglas windows, the enormous blimps were ideal platforms to spot enemy craft.

After the war ended in 1945, the air station closure followed in 1948.

In 1989, the museum's Hangar B was placed on the National Register of Historic Places. It is the largest clear-span wooden structure in the world. In 1994, Hangar B was chosen for the site of the new Tillamook Air Museum, dedicated to preserving and protecting our shared aviation heritage and wartime history. It is just four miles south of Tillamook. With over 25 aircraft, vintage vehicles, interactive exhibits, and an Exhibit Hall with rare wartime and aviation artifacts, the Tillamook Air Museum provides a step back in time. There are special events, rotating exhibits and a large gift shop.

6030 Hangar Rd Tillamook  
(503) 842-1130  
<http://www.tillamookair.com>

## Cape Lookout State Park


Located 16 miles southwest of Tillamook on the Three Capes Scenic Drive, Cape Lookout State Park is one of Oregon's greatest treasures. The public can access day use and overnight camping areas. The park is popular hiking area. Oregon Coast Trail passes through it. Good hiking shoes are recommended for the eight miles of trails available. Jutting into the Pacific Ocean, part of the trail skirts the cliff-edged cape rising from the sea, offering unparalleled coastline views making it a popular designated whale watching area in December and March. When conditions are good, Cape Foulweather is visible 39 miles to the south as is Tillamook Head 42 miles to the north. A secluded beach and old-growth spruce forest are options as part of the hiking experience. There is a shorter nature trail, perfect for family use, with numbered markers highlighting native vegetation. The beach, known as a good place to find glass floats, expands three miles from Cape Lookout to Netarts sand spit, although parts of the beach completely disappear during high tide.

Beachcombing, fishing, biking, picnicking, wind sports, photography, seasonal interpretive programs and overnight camping are just a few other activities Camp Lookout State Park is visited for. Camping options include cabins, yurts, non-hookup sites and full hookup sites. As with all Oregon State Parks, be sure to book your campsites before showing up...They fill up months in advance.

13000 Whiskey Creek Rd, Tillamook  
[oregonstateparks.org](http://oregonstateparks.org)



*Tillamook County Fair Pig N Ford Races*



**SALTY  
RAVEN**  
SALTYRAVEN.NET  
SERIOUSLY COOL GOODS  
*By Seasons Kaz Sparks*



**FLAGSHIP STORE OPENING THIS SUMMER!  
109 MAIN AVENUE, TILLAMOOK**  
YOU CAN STILL SHOP THE WAREHOUSE UNTIL THEN:  
1908 2ND STREET, JUST 1 BLOCK AWAY!



## DISCOVER

*Beaver, Hebo, Cloverdale & Neskowin*

All of the communities in south Tillamook County are unincorporated. Most started as market centers for local farmers or fishermen; some later developed lumber mills. A couple were founded as—and still are—resort communities.

**Beaver**

Located 17 miles south of Tillamook, Beaver is a community of 103 residents with a business district comprised of a gas and food mart and a small grocery and gun store. Named after Oregon's official animal, the American beaver, the community had a post office (est. 1889), several lumber mills and a cheese factory in its heyday. Three miles north of town is an eclectic little store with espresso and food, regional wine and craft beer, groceries, boutique and seasonal greenhouse. You may want to carve out some time to visit **Munson Creek Falls State Natural Site**, 10 miles north of town. From the parking lot, it is a quarter mile hike to see the tallest waterfall in the Oregon Coast Range at 320-feet. In Beaver, Highway 101 connects with Blaine Road, which becomes the Upper Nestucca River Road, a National Forest Scenic Back Roads Byway.

**Hebo**

At the intersection of Oregon Route 22 and US 101 is downtown Hebo, with roughly 182 residents. Another old logging town, it once had a dancehall and its own newspaper. Now you'll find a post office (est.1882), coffee cart and two small stores with deli food. One has considerable sporting goods to stock up on. A nice attraction operated by Siuslaw National Forest is **Hebo Lake Campground and Hebo Lake Day Use** area. Just ¼ mile along Route 22 from Hebo, connect to Forest Service Road 14 and travel 4.5 miles to this destination for fishing, swimming, hiking trails and an historic 1937 picnic shelter and community kitchen built by the Civil Conservation Corps that can be rented for special occasions.

**Cloverdale**

Two miles south of Hebo, Highway 101 cuts through the small downtown business district of Cloverdale, with a population of 177 residents. Cloverdale was founded by Charles Ray at this site around 1884. He established a store, hotel, bank, cheese factory and post office (est.1899). The community lies in a pastoral setting dominated by the spire of the old and picturesque St. Joseph's Catholic Church. Cloverdale has an antique mall and fabric shop to explore along with other stores including a cheese tasting room, gallery and a farm supply store. There is a convenience store, banking and dining. Cloverdale honors its rural heritage and dairy industry each year on July 4th with the Cloverdale Festival. There is a pancake breakfast, parade, classic auto show and live music, along with food and craft vendors.

**Neskowin**

Just 13 miles north of Lincoln City, the coastal village of Neskowin was founded in 1910. In the old residential area of beach cottages, most streets are one lane wide and not recommended for large vehicles. With a year-round population of 134, Neskowin is the southernmost community in Tillamook County. A variety of lodgings are available. Picturesque **Proposal Rock** stands in the surf and provides a popular backdrop for weddings. Neskowin is a relaxing hide-a-way with pleasant luxuries available like wonderful food and wine. Special events dot the calendar throughout the summer. From May through September, Neskowin Farmers Market provides a beautiful array of local foods and art to enjoy.

Outdoor activities include horseback riding, golfing, canoeing, kayaking and hiking. Encompassing the area between the mouth of the Nestucca River on the south end and 1200' Cascade Head to the north there are about three miles of ocean beach to enjoy. **Neskowin Beach State Recreation** allows access to Cascade Head and four trails to explore.



**THE RUSTY COW**  
Antiques • Gifts  
Soda Fountain • Salon  
34385 Hwy. 101  
Cloverdale, OR  
(503) 910-2835




**BEAVER FIREARMS AND GROCERY**


**Competitive pricing on Guns & Ammunition**


**Groceries Beer • Wine**

**Featuring Netarts Oysters**  
(call for availability)



**Family Owned and Operated**

**ON HWY. 101 IN BEAVER, OR • (503) 398-5595**




Open 7 Days A Week 10-5  
11 miles south  
of Tillamook  
19175 Hwy 101 S

- Boutique
- Fresh Produce
- Gifts & Seasonal
- Home Decor
- Greenhouse

**(503) 398-5411**

**Handcrafted Food & Espresso**

Breakfast • Lunch  
Snacks • Bakecase  
Take & Bake Pizza  
Heated Outdoor & Indoor Seating

**WEEKEND EVENTS**

*Great Regional Wines*

**FREE Wine Tasting**

Try our Special  
“Over the Top”  
Hand-pressed Burger



# The Terimore

## Lodging by the Sea!

- > Motel Lodging
- > Cottages
- > Cabins
- > Vacation Rentals



## In the Heart of 3 Capes Loop



Kitchens and Fireplaces Available  
Wireless Internet & Dog Friendly



Spectacular Bay and Ocean Views



Beach Access



Beautiful Sunsets

5105 Crab Ave. West  
Netarts, Oregon 97143

503-842-4623  
www.terimoremotel.com

info@terimoremotel.com



# Pacific City, Netarts, Oceanside

## Pacific City

Located 43 miles southwest of Tillamook and 30 miles north of Lincoln City, Pacific City is tucked beside **Cape Kiwanda**, the southernmost of

### Three Capes Scenic Drive,

an off-the-beaten-path byway that includes **Cape Lookout** and **Cape Meares**. Sitting one-half mile off-shore, 327-foot **Haystack Rock** provides a dramatic focal point against the surf and rugged sandstone cliffs of Cape Kiwanda. It is one of the largest "sea stacks" in the world.



Unincorporated with an estimated 1,076 residents, the community includes second homeowners and a booming tourism industry. There are good eateries, pubs and lodging options, galleries and shops to explore and special events throughout the year to enjoy. Access to outdoor adventure is provided by charter fishing companies, horseback riding guides and kayak rental services. Pacific City is a self-contained community providing the services needed for a comfortable visit or a laid-back coastal lifestyle. Basics include a small airport, gas station, food markets and bakeries, a post office, library and churches, RV parks, fitness and spa services, medical providers and dental care.

Fishing has been a mainstay of Pacific City's economy since its inception. The Dory Fleet, some 200 flat-bottomed boats that launch directly into the surf, has been the basis of commercial fishing in the area. The Annual Dory Days Weekend festival held in July is recognized by the Oregon Heritage Commission as an Oregon Heritage Tradition.

Pacific City is home to **Bob Straub State Park** and boat launching sites. Nearby is the U.S. Forest Service's **Sand Lake Recreation Area**, a popular destination for off-roading. The new **Sitka Sedge State Natural Area**

provides hiking opportunities and access to coastal estuary habitat. South of Pacific City is a large portion of the **Nestucca Bay National Wildlife Refuge**, a favorite with

birders and hikers.

## Netarts

Home to 778 residents, unincorporated Netarts is six miles west of Tillamook on Highway 131. Beautiful Netarts Bay is famous for its oysters. Protected from the Pacific Ocean by the Netarts spit, the bay, with its boat landing, is a popular fishing, clamming, crabbing, and scuba diving site. There are bayfront lodgings, RV Parks, dining and brew pubs, real estate offices, a few stores and groceries.

## Oceanside

Oceanside is nine miles from Tillamook and three miles north of Netarts on Highway 131. Unincorporated, the community is home to roughly 546 people. Oceanside's picturesque oceanfront includes views of **Three Arch Rocks National Wildlife Refuge** located offshore west of Maxwell Point. This quiet hideaway is peppered with homes, vacation rentals and bed and breakfasts lining the hillside behind the tiny downtown core. The business district is comprised of a post office, small community center popular for weddings, dining establishments (one overlooking the ocean) and lodgings. There

is a fire station in town, but the closest store is in Netarts.

## Oceanside State Recreation Area

provides public parking, beach access and restrooms. It draws agate hunters in the winter when the sand is stripped away by ocean currents. In summer, the park is a busy destination for beach activities. Located roughly two miles north of Oceanside, **Cape Meares State Scenic Viewpoint** sits on a headland 200-feet above the ocean. It features circa 1890s **Cape Meares Lighthouse** with free tours and gift shop open May-September. In this area of old-growth spruce, the largest Sitka spruce tree in the state of Oregon stands. There are three miles of walking trails and wildlife to be seen. Look for the famous "Octopus Tree" along the way.

**Spacious, charming beach retreat close to Netarts Bay.**



Bay Views • Quiet & Relaxing  
Fully Equipped Kitchen  
**541-410-2750**  
[netartsbayrental.com](http://netartsbayrental.com)



H48682



See Our Listing On Page 20

Rentals & Homes  
Neskowin • Pacific City  
[www.neskowinbeachvacations.com](http://www.neskowinbeachvacations.com)  
Reservations 1-888-720-2154 • 503-392-4355

H63082

**Buying or Selling in Tillamook County?**

*Give me a call!*

Client focused and results driven. Offering local, neighborhood expertise.



**Macy O'Donnell**  
Real Estate Broker  
503-812-7669  
[macy@robtrost.com](mailto:macy@robtrost.com)

4785 Netarts Hwy W, Netarts OR 97143 | 503-842-9090

H63061

Celebrating 21 Years!



**Happy Camp Hideaway**

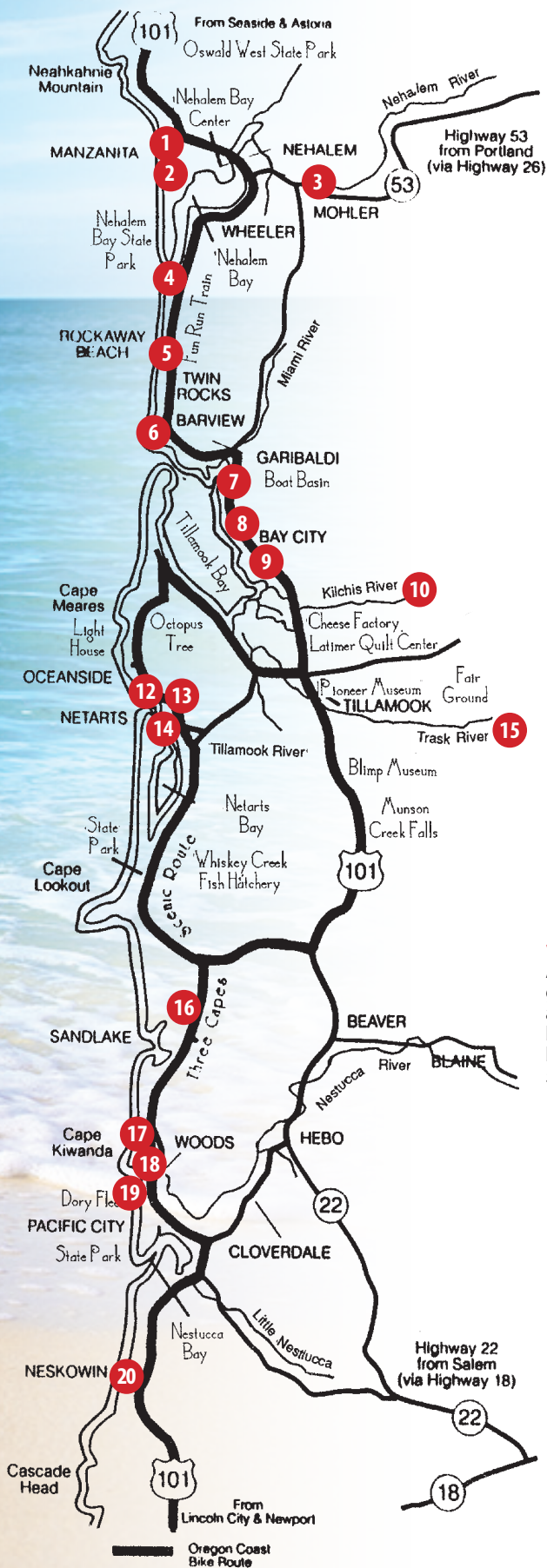
Vacation Resort

Call (503) 842-5953 for availability or email [happycampnetarts@aol.com](mailto:happycampnetarts@aol.com)  
[www.happycamphideaway.com](http://www.happycamphideaway.com)  
**825 Happy Camp Rd., Netarts, OR**

"...so close to the wild Pacific Ocean that you can reach out the window and grab a fistful of sea gull feathers..."  
*The Oregonian*

H63088

# Lodging



## 1. OCEAN INN

Family owned/operated. Oceanfront lodging. 10 condo-like units w/pristine beach steps from your door. Rooms feature balconies or decks w/ocean views, full kitchens or kitchenettes, wood stoves, luxury linens & more. 32 Laneda Ave, Manzanita OR, 503-368-7701, [www.oceaninnatmanzanita.com](http://www.oceaninnatmanzanita.com), [reservations@oceaninnatmanzanita.com](mailto:reservations@oceaninnatmanzanita.com)

## 2. SUNSET VACATION RENTALS



We provide privately owned short-term beach vacation homes in Manzanita, NeahKahNie, Rockaway Beach and Twin Rocks, OR. Amenities include oceanfront and oceanview properties, pool tables, ping-pong tables, saunas, hot tubs, personal jetted tubs and WiFi. 1-800-883-7784, [www.ssvr.com](http://www.ssvr.com)

## 3. BEACH BREAK VACATION RENTALS, LLC



Vacation Rentals and Cottage Rentals on the beautiful North Oregon Coast. Find your dream vacation home today! 35690 Highway 101 N. Nehalem, OR, [www.beach-break.com](http://www.beach-break.com), 503-368-3865 / 877-655-0623

## 8. SHELTERED NOOK ON TILLAMOOK BAY



A Tiny Home Lodging Experience. Featuring six uniquely-themed tiny homes. Each tiny home is 385-square-feet of living space and are fully furnished with locally-made furniture, a TV, and all the cooking utensils you may need during your stay. Perfect for families, couples, and anyone interested in a thoughtful and respectful way of life. 7860 Warren Street, Bay City, OR 97107, 503-805-5526, [www.shelterednook.com](http://www.shelterednook.com)

## 12. HAPPY CAMP HIDEAWAY RESORT



Celebrating 21 Years! A quiet and unspoiled location on beautiful Netarts Bay close to crabbing, clamming, hiking and other recreational activities. Originally built in 1902, this upgraded resort provides one of the most unique lodging experiences on the Oregon Coast. There are 8 rentals in the beach front resort including 5 bedroom Homestead House (the oldest structure in Netarts), and 1 and 2 bedroom cabins. Nearby, we feature vacation homes that are well-appointed with luxury amenities. With 28 rentals to choose from, we accommodate groups of all sizes, including weddings, family reunions and company gatherings. 503-842-5953

## 13. NETARTSBAYRENTAL.COM

Available for your special gathering at the beach or for a quiet and relaxing getaway, this spacious two level vacation home is close to Netarts Bay Marina and recreational activities. Located in a friendly neighborhood, it features three bedrooms, 2.5 baths, two laundry rooms, a fully equipped kitchen, stone fireplace, bay views and a deck. Book this unique retreat today at [netartsbayrental.com](http://netartsbayrental.com). 541-410-2750

## 14. TERIMORE LODGING BY THE SEA



Spectacular bay and ocean views, private balconies, kitchen and fireplace units, and pet-friendly rooms. Free Wi-Fi, cable, and the best beach for clamming, beachcombing and crabbing. 6 miles west of Tillamook. 503-842-4623, [www.terimoremotel.com](http://www.terimoremotel.com), [info@terimoremotel.com](mailto:info@terimoremotel.com)

## 20. GREY FOX, INC.



Family owned/operated, we have managed vacation rentals for 25+ years and offer various rental options including cottages, luxury homes, townhouses and ocean front condos. Many are pet friendly! Neskowin is a beach front community in one of the most picturesque locations on the Oregon Coast. Stroll through our lovely village or walk our beautiful, unspoiled beach. Step out of the hustle and bustle of your busy life into this relaxed and friendly community. Open daily for your convenience, our office hours vary from season to season but someone is always available on an emergency basis. Come visit Neskowin, Oregon today! 888-720-2154, 503-392-4355, [www.neskowinbeachvacations.com](http://www.neskowinbeachvacations.com)

# RV • Tent Camping • Yurts • Cabins

## 4. JETTY FISHERY



Rustic Camping (RV/Tenting/Cabins) and marina on the mouth of beautiful Nehalem Bay. Views of the ocean, bay, mountains, and river with access to Boat Rentals/Launching/Moorage, Crabbing, Fishing, Clamming, Seal Watching. Water, power, restrooms, coin operated showers & private beach just 3 miles north of Rockaway Beach. 27550 Hwy 101 North, Rockaway Beach, OR 97136, 503-368-5746, [www.jettyfishery.com](http://www.jettyfishery.com)

## 5. KELLY'S BRIGHTON MARINA



LIVE CAM, Open Daily, Salmon Fishing, Dock Crabbing, Fresh Seafood, Live Crab, Boat Rentals, RV Park Tent Camping Waterfront View, BAIT-TACKLE  
[www.kellysbrightonmarina.com](http://www.kellysbrightonmarina.com)  
29200 Hwy 101 N Rockaway Beach, OR, 503-368-5745

## 6. BARVIEW JETTY COUNTY CAMPGROUND



Located 1.5 miles N of Garibaldi on Hwy 101. This 660-acre campground is situated alongside the North Jetty of Tillamook Bay with direct access to 7 miles of sandy beach. Superb views of Tillamook Bay, the Pacific Ocean and surrounding areas. Excellent surf & jetty fishing, scuba diving, surfing, hiking and beachcombing. Reservable community shelter for group functions, playground; restrooms, showers, 6 cabins, 73 full hook-up RV sites, 259 tent sites, 9 hiker-biker sites. 503-322-3522 – <http://reservations.co.tillamook.or.us>

## 7. OLD MILL RV PARK & EVENT CENTER



210 S 3rd St Garibaldi, OR 97118  
503-322-0322

[oldmillonthebay@gmail.com](mailto:oldmillonthebay@gmail.com) [oldmill.us](http://oldmill.us)

Full Hook ups - Pull throughs up to 105 ft. Electric & Water Sites, Dump Station, RV & Boat Storage, Event Center, Clean Restrooms/ Showers/Laundry, Restaurant on Site

## 9. TILLAMOOK BAY CITY RV PARK



Located just south of Bay City, OR featuring full hook ups, 30/50amp/water/sewer, large 60 ft. pull throughs, large private back-in sites, yurts. Immaculate restrooms, showers and laundry facility, free cable & wifi, picnic tables at all sites, fire pits. Pet friendly, sanitary dump station, community fire pit and horseshoes. Indoor RV & boat storage. [tillamookbaycityrvpark.com](http://tillamookbaycityrvpark.com) or find us on facebook. Reservations: 800-200-2075, Front Desk: 503-377-2124, [info@tillamookbaycityrv.com](mailto:info@tillamookbaycityrv.com), 7805 Alderbrook Rd., Tillamook, OR 97141

## 10. KILCHIS RIVER COUNTY CAMPGROUND



Located 5 miles NE of Tillamook, access from Alderbrook Loop Rd. This 1110-acre campground is nestled in a beautiful wooded valley along the Kilchis River. Good drift boat river access, shallow areas for river play, playground, meadow, reservable group day-use; restrooms, showers, 41 tent/dry RV sites. 503-322-3522 – <http://reservations.co.tillamook.or.us>

## 15. TRASK RIVER COUNTY CAMPGROUND



Located 12 miles E of Tillamook on Trask River Rd. and at the confluence of the North Fork and Trask Rivers in a beautiful evergreen forest. River views, river bank access, bank fishing, meadow. A quiet, natural campground that is great for families. Restrooms, 112 tent/dry RV sites. 503-322-3522 – <http://reservations.co.tillamook.or.us>

## 16. WHALEN ISLAND COUNTY CAMPGROUND



Located 4.5 miles N of Cape Kiwanda Recreation Area on the Three Capes Scenic Loop just off Sandlake Rd. This campground sits bordered by Sandlake Estuary and Clay Meyers State Park. Outstanding bird watching, clamming, fishing, hiking, kayaking; restrooms, 34 tent/dry RV sites. 503-322-3522 – <http://reservations.co.tillamook.or.us>

## 17. CAPE KIWANDA RV PARK & MARKET PLACE



Family owned/operated. Located adjacent to Cape Kiwanda State Park & Recreation Area. Full service RV hookups, furnished modern cottages, rustic camping cabins, tenting. Indoor pool, spa, exercise room. Complimentary Wi-Fi, clubhouse, coin operated laundry. Doryland Pizza on site. Video Lottery, "Live Beach Camera."

Phone: 1-503-965-6230 • Fax: 1-503-965-6235

33305 Cape Kiwanda Drive, P.O. Box 129, Pacific City, OR 97135 • [info@ckrvr.com](mailto:info@ckrvr.com) • [www.apekiwandarvresort.com](http://www.apekiwandarvresort.com)

## 18. WEBB COUNTY CAMPGROUND



Located in Pacific City just across the road from the beach access at Cape Kiwanda Recreation Area. Easy, fast access to the beach for surf fishing, dory boat launching, surfing, beachcombing; restrooms, showers, 8 RV sites and 30 tent sites. 503-322-3522 – <http://reservations.co.tillamook.or.us>

## 19. WOODS COUNTY CAMPGROUND



Located on the south bank of the Big Nestucca River in the Pacific City area. Great bank fishing and riverbank access, close to area beaches; restrooms, 5 RV sites and 7 tent sites. 503-322-3522 – <http://reservations.co.tillamook.or.us>



Detail from 1943 fresco mural by Lucia Wiley

## Historic Lucia Wiley Murals

Granddaughter of Tillamook pioneer settlers, Lucia Wiley (1906-1998) became one of the most significant fresco artists in America by the 1950s. In the early 1940s, she was awarded a fresco commission through the Section of Fine Arts, Treasury Dept. 48 States Competition. A group of citizens requested that it be installed in the new post office being built in Tillamook which opened in 1941. Lucia's mural, Captain Gray's First Visit to the Oregon Coast, also known as The Landing of Captain Robert Gray in 1788, was completed in 1943. It depicts the captain's first contact with the indigenous people of Oregon. The 20'x30' piece is a fresco, one of the oldest forms of painting where dry-powder pigments are added directly to wet plaster where they become part of the wall.

The Tillamook Post Office mural project led to Lucia Wiley's privately funded com-

mission to create the beautiful and interesting 28' x 13' fresco mural, "Building of the Morning Star," at the south entrance to the Tillamook County Courthouse.

Completed in 1950, the fresco was a finalist in the Architectural League of New York's Gold Medal Award in 1951. Lucia considered this mural to be her best work.

Tillamook City Hall  
2211 3rd St., Suite A, Tillamook  
<http://tillamookor.gov>  
Tillamook County Justice Court  
201 Laurel Ave, Tillamook  
[www.co.tillamook.or.us/gov/jc/](http://www.co.tillamook.or.us/gov/jc/)



Detail from, Building of the Morning Star by Lucia Wiley.

# Tillamook County Church Directory

## CLOVERDALE

### St. Joseph's Catholic Church

34560 Parkway Dr, P.O. Box 9, Cloverdale, OR  
503-392-3685, [Stjosephcloverdale@gmail.com](mailto:Stjosephcloverdale@gmail.com)  
Pastor: Rev. Marino Escano  
Mass Schedule: Saturday 4:30 p.m.  
Reconciliation 4 p.m.  
Sunday 10:30 a.m., Friday 9:30 a.m.  
We welcome everyone

## NETARTS

### Netarts Friends Church

4685 Alder Cove Rd. West,  
(503) 842-8375  
Pastor Aaron Carlson,  
Adult & Youth Worship Service: 9:30 a.m.  
Children's Sunday School: 9:30 a.m.  
Nursery available, Handicap Accessible  
Small Groups, Website: [www.netartsfriends.org](http://www.netartsfriends.org)  
All are welcome!

## PACIFIC CITY

### Nestucca Seventh Day Adventist Church

541-994-6096  
Worship Service: 9:30 a.m. Saturday  
Bible Study: 10:30 a.m. Saturday  
Fellowship Lunch: 1st and 3rd Saturdays of the month  
Website: <https://nestuccaor.adventistchurch.org>  
Located near Pacific City on Highway 101 between Brooten Rd (cutoff to Pacific City) and Hudson House Bed & Breakfast

### Nestucca Valley Presbyterian Church

35305 Brooten Road  
503-965-6229. Pastor Rev. Ben Dake.  
[nestuccavalleypc.org](http://nestuccavalleypc.org)  
Weekly Bible study Fridays at 10 a.m.  
Open communion the first Sunday of each month.  
Regular services Sunday 10 a.m.  
Everyone is welcome.

### Pacific Coast Bible Church

35220 Brooten Road (Adjacent Post Office)  
Pastor Dan Mason, 503-965-7222  
Sunday Worship: 9:30 a.m. and 11 a.m.  
Website: [pacificcoastbiblechurch.com](http://pacificcoastbiblechurch.com)  
All are welcome!

## ROCKAWAY BEACH

### St. Mary By The Sea Catholic Church

275 S.Pacific St. (mailing: P. O. Box 390)  
503-355-2661, Email: [stmarys1927@gmail.com](mailto:stmarys1927@gmail.com)  
Pastor: Rev. Marino Escano  
Parochial Vicar: Fr. MacDonald Akuti  
Mass Schedule: Saturday (5 p.m.)  
Sunday (8:30 a.m.) (10:30 a.m.)  
Weekdays: Monday thru Friday (9:30 a.m.)  
Confessions: Saturday (4:30 p.m.)  
Sunday (8 a.m.)

## TILLAMOOK

### Church of the Nazarene

2611 3rd, 503-842-2549, Pastor Josh Myers  
Sunday Services: 9:30 a.m. and 11 a.m.  
Sunday School: 9:30 a.m. and 11 a.m.  
Something for all ages!  
Tuesdays: Celebrate Recovery 5:30 p.m.  
Wednesdays: Connect Groups including Teen Fellowship 6:30p.m. - 8 p.m.  
Find us on Facebook to join our Sunday Services "live"  
[www.tillamooknazarene.com](http://www.tillamooknazarene.com)  
We welcome you to join us as we worship together.

### Living Water Fellowship

Join us every Sunday morning here at LWF where you can experience God, build community, be equipped and empowered to go and make a difference in your world!  
1000 N Main Ave, Suite 12, 503-842-6455  
Pastor: Justin McMahan  
Sunday Service: 10 a.m., Wednesday Youth: 6:30 p.m.  
Find us live on Facebook, YouTube or our website [livingwatercoast.com](http://livingwatercoast.com)

### Redeemer Lutheran Church (LCMS)

302 Grove Ave. 503-842-4823  
Sunday Services: Adult Bible Class and Sunday School 9:30 a.m.  
Divine Worship 10:30 a.m., Pastor Beck, Vicar Brinkert

### Sacred Heart Catholic Church

2411 Fifth St. (mailing: 2410 Fifth St.)  
503-842-6647, e-mail: [sacredheart2405@gmail.com](mailto:sacredheart2405@gmail.com)  
[www.tillamooksacredheart.org](http://www.tillamooksacredheart.org)  
Pastor: Rev. Marino Escano  
Mass Schedule: Saturday (6:30 p.m.)  
Sunday (8:30 a.m.) (Spanish 12:30 p.m.)  
Weekdays: Monday thru Friday (8 a.m.)  
Confessions: Saturday (1-2:30 pm)

### Seventh-Day Adventist Church

2610 1st St., 503-842-7182, [www.tillamookadventist.net](http://www.tillamookadventist.net)  
Pastor Tim Mayne  
Saturday "Sabbath" worship 11 a.m.  
In person, current Covid protocols observed or FB at Tillamook Seventh-day Adventist Church  
Children's Sabbath School on Zoom, call for info  
Bible Study Tues 7 p.m. church lower level & FB  
Handicap accessible, All are welcome





# Your Vacation Destination

## CAPE KIWANDA RV RESORT & MARKETPLACE

*Family Owned & Operated Since 1969*

### RV RESORT & MARKETPLACE

**(503) 965-6230**

**200 Yards from the White Sand Beaches of Cape Kiwanda!**

**1/2 Way Between Tillamook & Lincoln City**

★ **Fully Equipped Deluxe Cottages** ★ **Cabins** ★ **Big Rig Sites**

INDOOR POOL  
SPA • FITNESS CENTER  
GIFT SHOP • STORE • DELI  
FRESH SEAFOOD MARKET • ATM


★ **GROUP FACILITIES**  
**LIVE BEACH CAM**



**FREE  
Wi-Fi**



**LOCATED ON SITE**



**33305 CAPE KIWANDA DR. • PACIFIC CITY, OR 97135**

**www.capekiwandarvresort.com E-mail: info@ckrvr.com**

H48566

# Flamingo Jim's



**Taffy  
\$4 lb.**



**Flamingo  
Jim's**  
GIFTS & CLOTHING



Since 1976, no trip to Tillamook County has been complete without a stop at Flamingo Jim's: the best gift shop on the Oregon Coast.

Outside, you'll find a huge selection of birdbaths, garden gnomes, asian temples, seagulls and other cast garden critters, at the best prices anywhere.

Inside, you'll find a vast selection of pure shopping fun - everything from seashells, beach wear and saltwater taffy to novelties, kites, toys, windchimes, rock specimens, jewelry and so much more. Plenty of souvenirs for the whole family.

Make your trip complete and shop Flamingo Jim's on U.S. Highway 101 in Rockaway Beach. It's awesome here!



**Flamingo Jim's Gifts & Clothing**  
234 South Hwy. 101 • Rockaway Beach, OR 97136  
(503) 355-2365

<p>COUPON GOOD FOR A <b>FREE</b></p> <p>Polished Rock &amp; Sea Shell Limit: 1 per customer</p>	<p>COUPON WORTH <b>\$2.50</b></p> <p>Shark Tooth Necklace Reg. \$5<sup>00</sup></p>	<p>COUPON WORTH <b>\$1.00 OFF</b></p> <p>Any T-Shirt No limit (excludes sale items)</p>
<p>COUPON WORTH <b>\$1.00 OFF ANY</b></p> <p>Kite or Body/Skim Board No limit (excludes sale items)</p>	<p>COUPON WORTH <b>50¢ OFF</b></p> <p>Lb. of Salt Water Taffy Limit 1 coupon/person</p>	<p>COUPON WORTH <b>50¢ OFF</b></p> <p>ANY ITEM Limit 1 coupon/person</p>

[www.FlamingoJimsGifts.com](http://www.FlamingoJimsGifts.com)