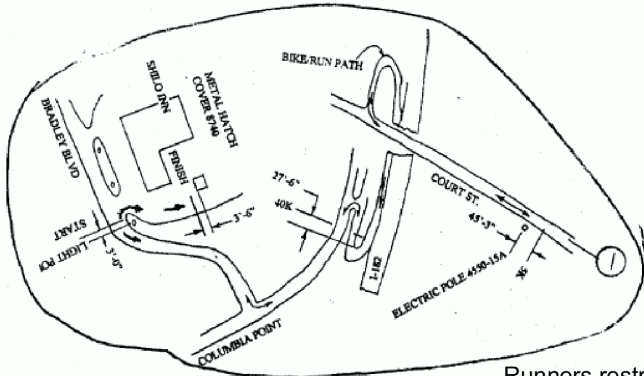
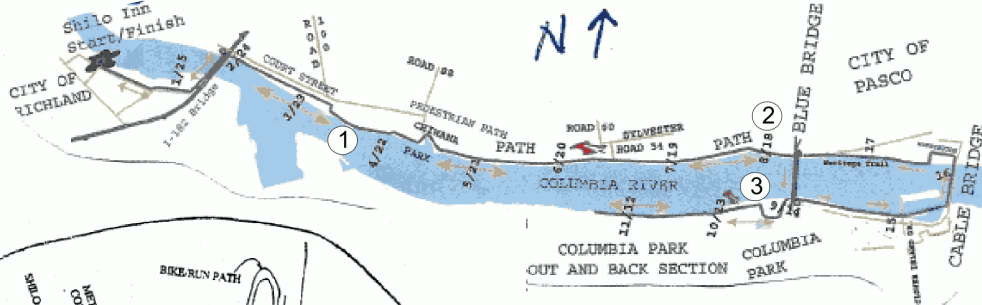


USATF Certification
WA15021MN

Tri-Cities Marathon Richland, Washington

Effective Dates
19-JUL-2015 to 31-DEC-2025



Runners restricted to south bike lane on Court Street.



START is located on Bradley Blvd at the South entrance to the Shilo Inn and is 3' North of the southern most light pole.

5K is 45'3" past electric pole 4550-15A on Court St.

10K is on the bike/run path 9'-8" before the west side of the grey house (804 N Rd. 62) before the Rd 60 access path.

15K is on the bike/run path 251'-6" from the edge of Columbia Park Trail.

TURNAROUND is on Columbia Park Trail 10' after the East edge of the basketball court.

20K is on the bike/run path 32'-6" before the third light pole (of four) where the path merges with Columbia Park Trail.

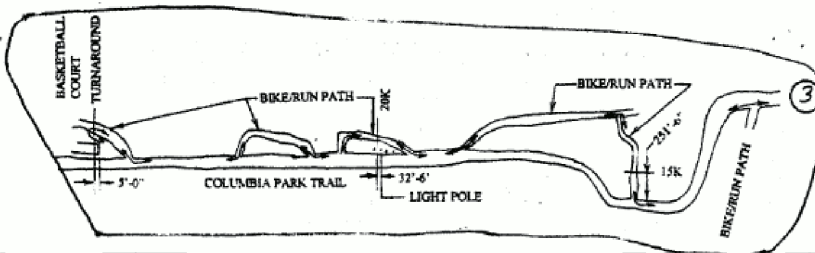
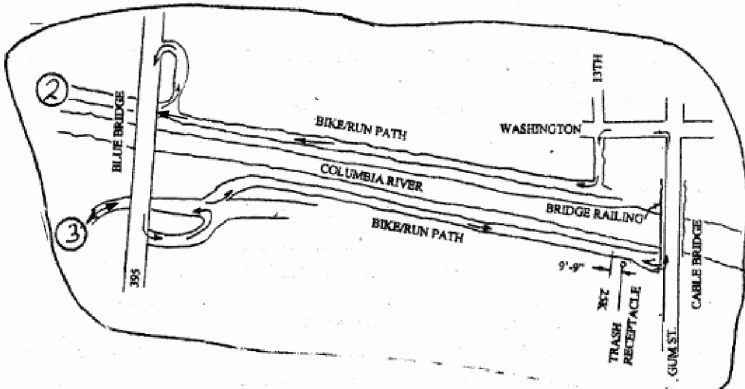
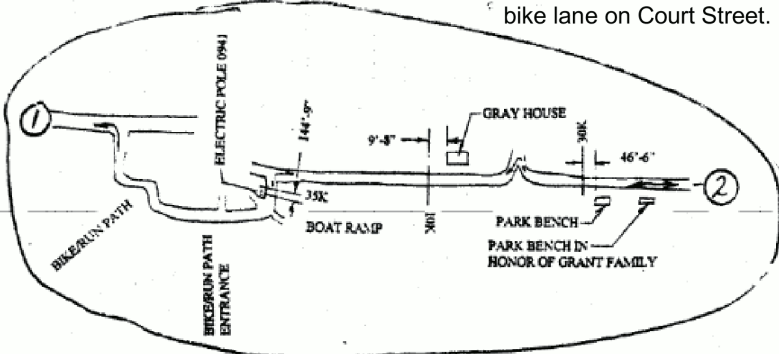
25K is on the bike/run path 9'-9" before the trash receptacle just before the Cable Bridge.

30K is on the bike/run path 46'-6" past the park bench that is after the park bench in honor of the Grant Family in Wade Park.

35K is on the bike/run path 144'9" before electric pole 0941 just before access road to the boat ramp in Chiawana Park.

40K is on the bike/run path 27'-6" after path double back and turns after crossing I-182 bridge back into Richland.

FINISH is on the South parking lot at the Shilo Inn 3'-6" before the metal hatch cover # 8470.





Road Running Technical Council
USA Track & Field
Measurement Certificate



Name of course: Tri-Cities Marathon Distance: 42.195 km
 Location (state) Washington City: Richland
 Type of course: road race calibration track Configuration: Complex of different loops
 Type of Surface: Paved 99% Dirt 1% Gravel 0% Grass 0% Track 0%
 Elevation (meters above sea level) Start 111 m Finish 111 m Highest 117 m Lowest 104 m
 Straight line distance between start & finish 112 m Drop 0 m/km Separation 0.3%
 Measured by (name, address, phone & e-mail) Ron Hayden
1327 Platinum Place, West Richland, WA, 99353, 509-308-6660, rwhayden@charter.net
 Race Contact (name, address, phone & email) Miguel Renya
2118 Sheridan Place, Richland, WA, 99352, 206-459-2017, mjrenya@hotmail.com
 Measuring Methods : bicycle steel tape electronic distance meter
 Number of measurements of entire course: 2 Date(s) when course measured: Jul. 11 & Jul. 18, 2015
 Race date Oct. 25, 2015 Course certification effective date: Jul. 19, 2015
 Certification code: WA15021MN

Notice to Race Director
Use this Certification code in *all* public
announcements relating to your race

Be It Officially Noted That

Based on examination of data provided by the above named measurer, the course described above and in the map attached is hereby certified as reasonably accurate in measurement according to the standards adopted by the Road Running Technical Council. If any changes are made to the course, this certification becomes void, and the course must then be recertified.

Verification of Course — In the event a National Open Record is set on this course, or at the discretion of USA Track & Field, a verification remeasurement may be required to be performed by a member of the Road Running Technical Council. If such a remeasurement shows the course to be short, then all pending records will be rejected and the course certification will be cancelled.

This certification expires on December 31 in the year

2025

AS NATIONALLY CERTIFIED BY

Mark Neal

Mark Neal • USATF/RRTC Certifier

323 Griggs Street, Rochester, MI, 48307 • 248-894-3846 • runnermark@gmail.com

Date: Aug. 11, 2015