

FLOOD HAZARD INFORMATION

SEE FIS REPORT FOR DETAILED LEGEND AND INDEX MAP FOR FIRM PANEL LAYOUT THE INFORMATION DEPICTED ON THIS MAP AND SUPPORTING DOCUMENTATION ARE ALSO AVAILABLE IN DIGITAL FORMAT AT HTTPS://MSC.FEMA.GOV	
SPECIAL FLOOD HAZARD AREAS	Without Base Flood Elevation (BFE) Zone A,V, A99
	With BFE or Depth Zone AE, AO, AH, VE, AR
OTHER AREAS OF FLOOD HAZARD	Regulatory Floodway
	0.2% Annual Chance Flood Hazard, Areas of 1% annual chance flood with average depth less than one foot or with drainage areas of less than one square mile Zone X
	Future Conditions 1% Annual Chance Flood Hazard Zone X
	Area with Reduced Flood Risk due to Levee See Notes. Zone X
OTHER AREAS	Area with Flood Risk due to Levee Zone D
	Area of Minimal Flood Hazard Zone X
GENERAL STRUCTURES	Area of Undetermined Flood Hazard Zone D
	Channel, Culvert, or Storm Sewer
OTHER FEATURES	Levee, Dike, or Floodwall
	Cross Sections with 1% Annual Chance Water Surface Elevation
	Coastal Transect
	Coastal Transect Baseline
	Profile Baseline
	Hydrographic Feature
	Base Flood Elevation Line (BFE)
	Limit of Study
	Jurisdiction Boundary

NOTES TO USERS

For information and questions about this Flood Insurance Rate Map (FIRM), available products associated with this FIRM, including historic versions, the current map date for each FIRM panel, how to order products, or the National Flood Insurance Program (NFIP) in general, please call the FEMA Mapping and Insurance eXchange at 1-877-FEMA-MAP (1-877-336-2627) or visit the FEMA Flood Map Service Center website at <https://msc.fema.gov>. Available products may include previously issued Letters of Map Change, a Flood Insurance Study Report, and/or digital versions of this map. Many of these products can be ordered or obtained directly from the website.

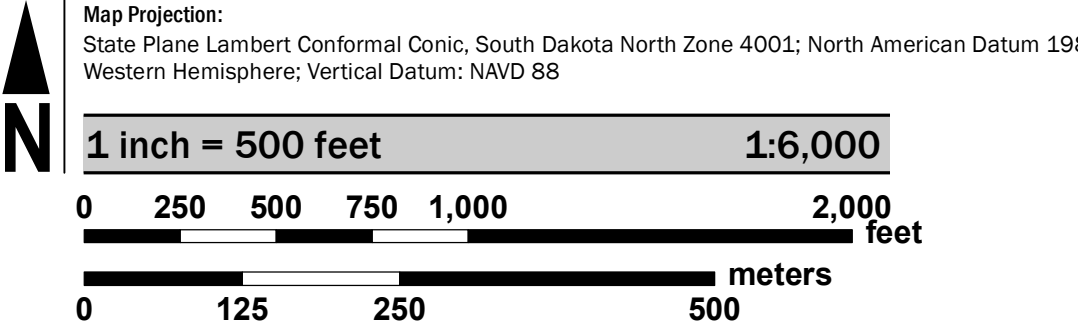
Communities annexing land on adjacent FIRM panels must obtain a current copy of the adjacent panel as well as the current FIRM index. These may be ordered directly from the Flood Map Service Center at the number listed above.

For community and countywide map dates refer to the Flood Insurance Study Report for this jurisdiction.

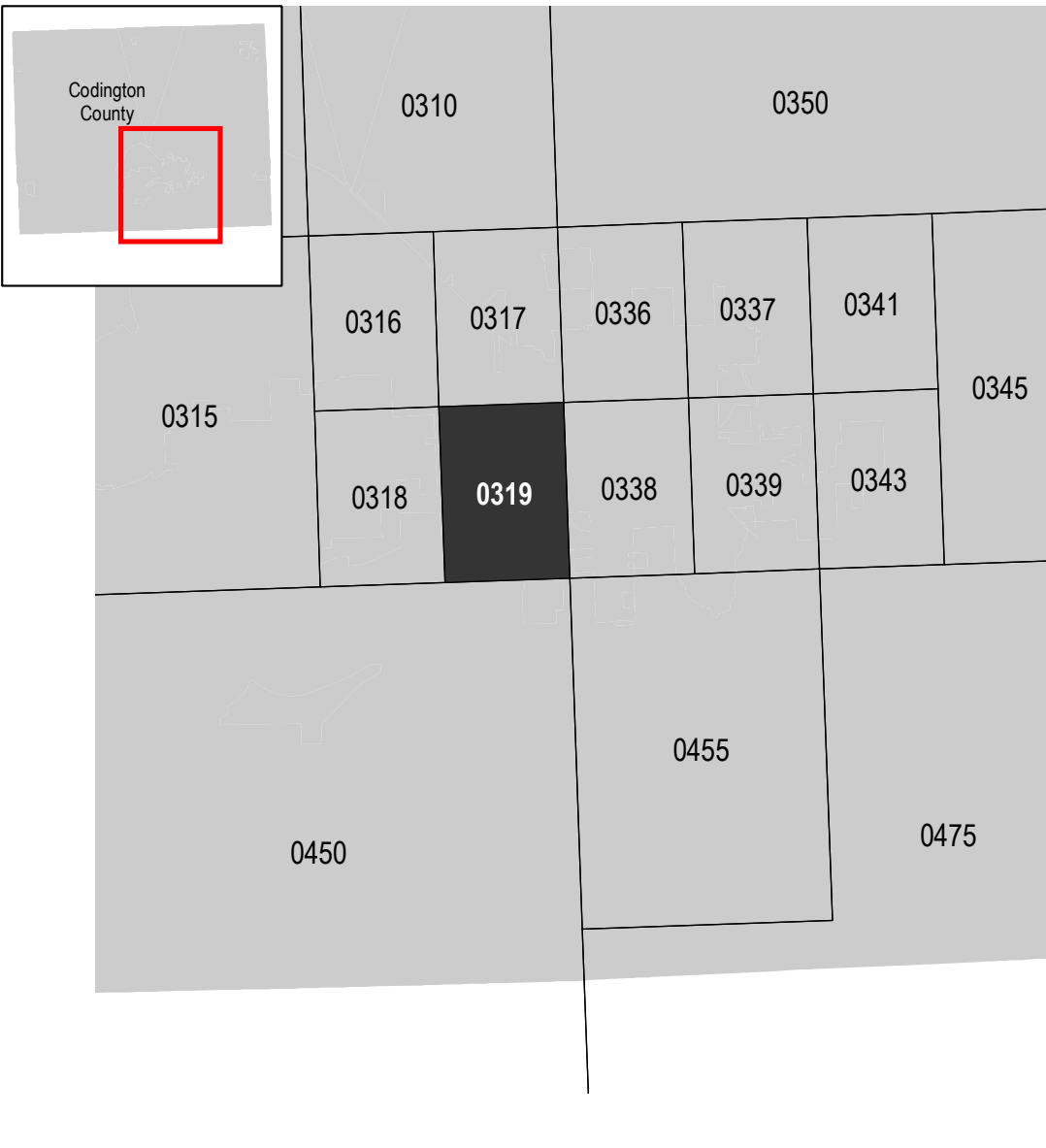
To determine if flood insurance is available in this community, contact your insurance agent or call the National Flood Insurance Program at 1-800-636-6620.


Base map information shown on the FIRM was derived from digital data obtained from the U.S. Census Bureau, South Dakota Department of Revenue, South Dakota Fish, Game & Parks, U.S. Bureau of Land Management, South Dakota Department of Transportation, Sisseton Wahpeton Ojate Tribe, and the U.S. Geological Survey.

SCALE



PANEL LOCATOR





National Flood Insurance Program

NATIONAL FLOOD INSURANCE PROGRAM
FLOOD INSURANCE RATE MAP

CODINGTON COUNTY, SOUTH DAKOTA
and incorporated Areas

PANEL 319 OF 500

Panel Contains:
COMMUNITY
CODINGTON COUNTY
WATERTOWN, CITY OF

NUMBER	PANEL	SUFFIX
460260	0319	E
460016	0319	E

REVISED PRELIMINARY
3/29/2024

VERSION NUMBER
2.6.4.6

MAP NUMBER
46029C0319E

MAP REVISED