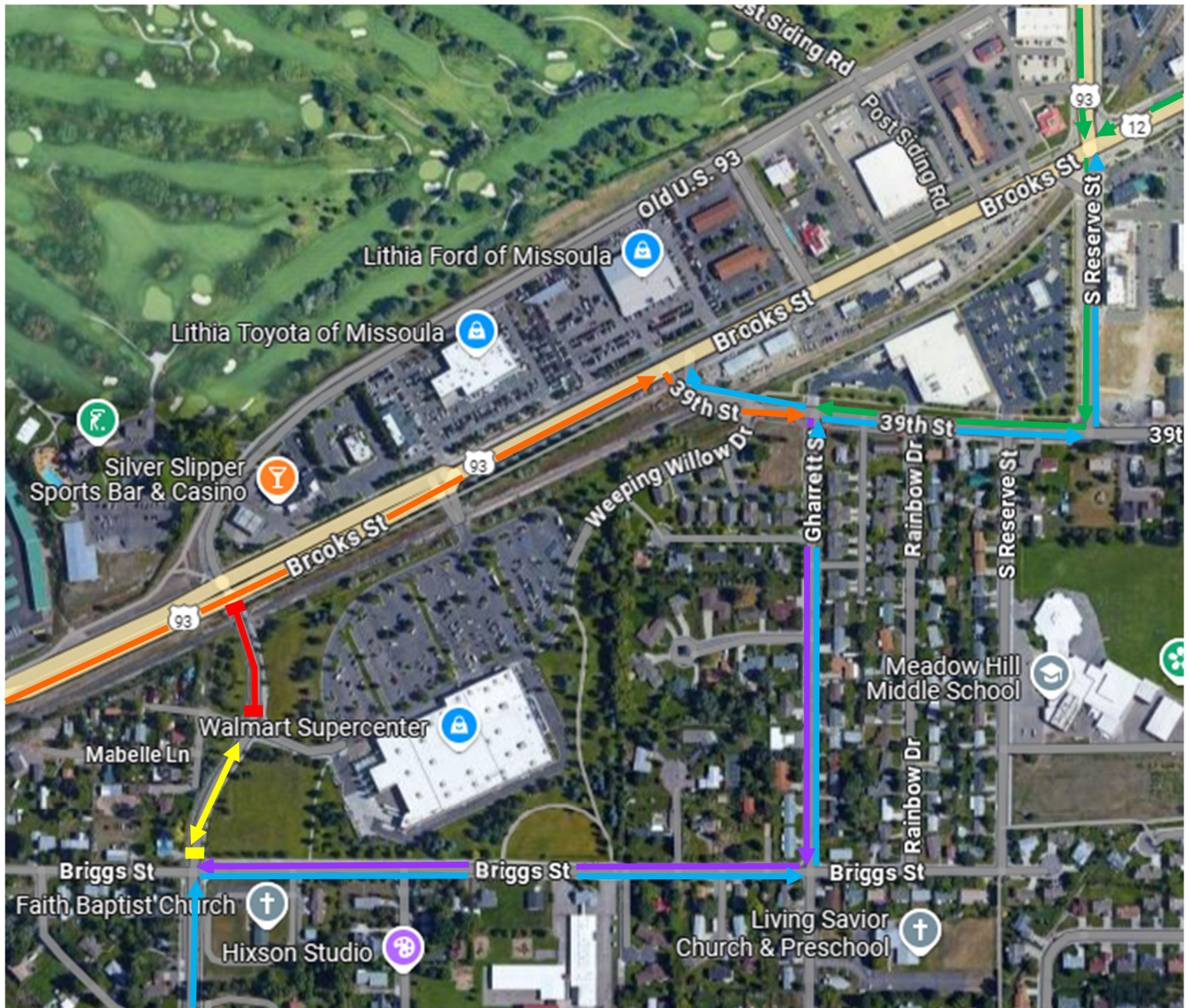







Miller Creek Road—Railroad Crossing Removal Project

Street Closure Map for June 23-24, 2025



-  Street Closure Area
-  Local Traffic Only for private property and Walmart access
-  Brooks St./Reserve St. to Miller Creek Rd. traffic detour route
-  Miller Creek Rd. to Brooks St./Reserve St. traffic detour routes
-  Eastbound Brooks St./Hwy 93 to Miller Creek Rd. traffic detour route

Closure dates are tentative and may change due to weather or other factors.

