

# Multi-Day Severe Weather Threat

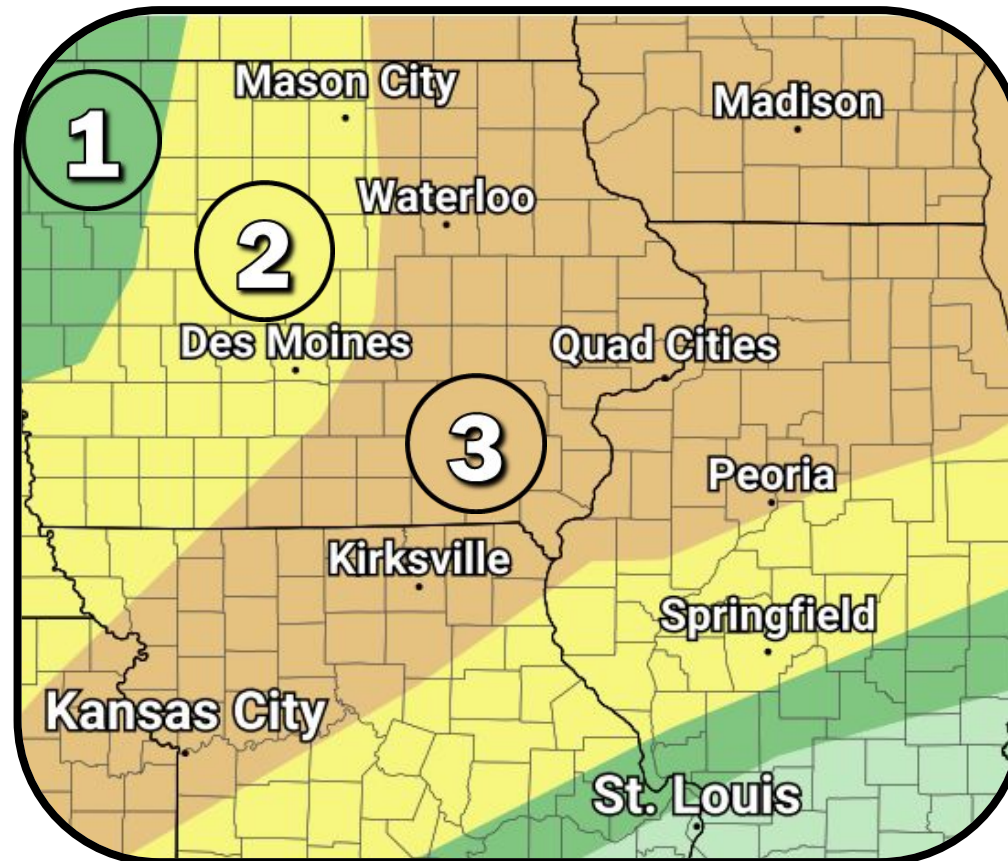
June 10, 2026  
2:20 AM

Rounds of storms with a severe weather and flash flood threat through Thursday

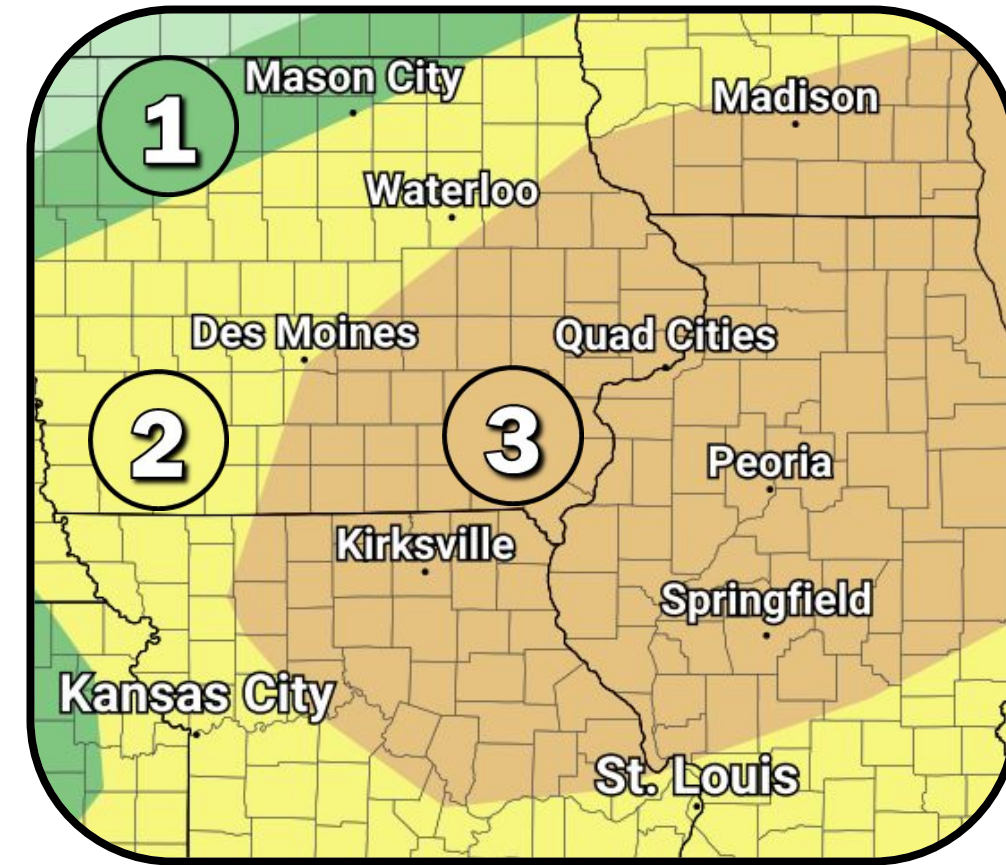
## Key Messages

- **Severe Thunderstorms** - Multiple episodes of severe weather possible through Thursday.
- **Flash Flooding** - Repeated rounds of heavy rain may lead to an increased risk for flash flooding.
- **Humid & Very Warm** - Heat indices in the 90s today, and possibly again Thursday S/E of Quad Cities.

### Today's Severe Weather Outlook



### Thursday's Severe Weather Outlook




## NEW What Has Changed

- Increasing flash flood concerns; Little change to severe weather outlooks.

## Next Scheduled Update

- By 4 PM this afternoon.






### What We Know

- Very muggy through Thursday afternoon.
- Multiple rounds of storms, some likely severe.
- Any well defined complexes of storms in the region will have a wind and embedded tornado threat.

### What Is More Uncertain

- Timing!
- Mode of storms (fast moving complex vs discrete/supercell).
- Corridors of highest threats.
- Main tornado threat window.



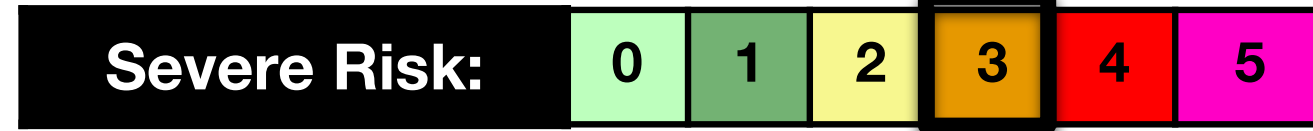
# Severe Thunderstorm Outlook Today (6/10) & Thursday (6/11)

June 10, 2026  
2:20 AM

**Enhanced Risk (level 3 of 5) for most of the area today and Thursday**

## Key Messages

- Several rounds of severe storms are possible today through Thursday.
- All severe weather hazards are possible.



**ENHANCED RISK**

Numerous severe storms possible.

Some longer lived severe storms -- a few intense storms possible.

Have multiple ways to get NWS warnings and seek shelter immediately when warnings are issued for your location.

weather.gov | NOAA

## Timing

- **Today:** 2 rounds (11 AM to 4 PM; 4 PM to 11 PM)
- **Thursday:** 2 rounds (5 AM to 10 AM; 12 PM to 7 PM)

## Potential Risks


**DAMAGING WINDS**    **LARGE HAIL**    **TORNADOES**    **FLASH FLOODING**

## Actions

- Be weather aware and ready to act!
- Have multiple ways to receive warning information



**Storm Motion Today: To the ENE at 40 MPH**



# Multiple Rounds of Storms Through Tonight

June 10, 2026  
2:20 AM CDT

Greatest severe weather potential midday through this evening

## Round 1

### Timing



10AM - 4PM

Scattered Storm Clusters

### Details

1. Clusters of storms possible (somewhat lower confidence on coverage)
2. **Large hail and damaging winds 60+ mph** are the primary threats.
3. Storms will be moving at 40+ mph.

## Round 2

### Timing



4PM - 11 PM

Potential for supercells initially, then growing into one or more lines

### Details

1. **Initial discrete supercells** are possible in parts of the local area with all hazards, especially **very large hail and tornadoes (strong tornado?)**.
2. Storms to **transition into one or more lines** with a threat for **damaging winds 70+ mph and embedded spin-up tornadoes, and heavy rain.**

## Round 3

### Timing

After 5 AM

Scattered Storms Possible

### Details

1. Uncertainty with coverage, location and severity.
2. Gusty winds, hail, frequent lightning and heavy rain possible.





# Severe Weather Threats Today (6/10)

June 10, 2026  
2:20 AM

## Stay Weather Aware!



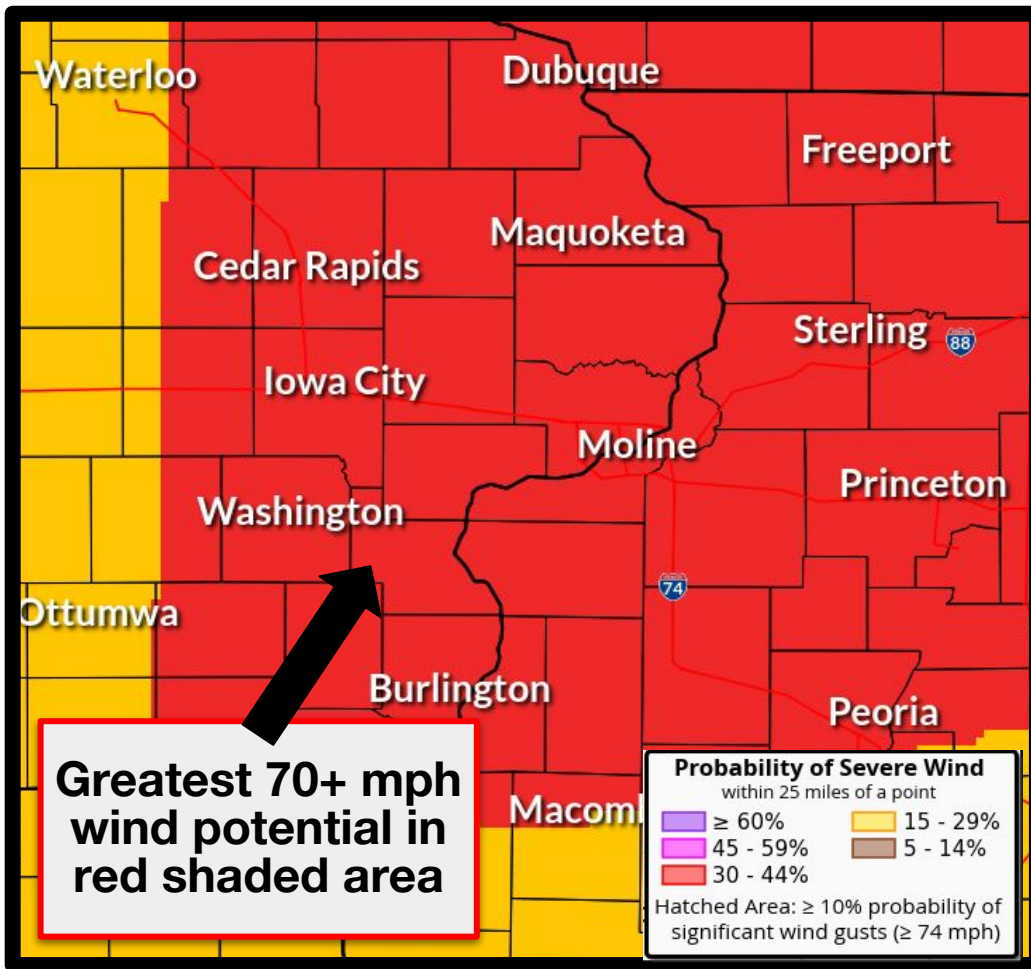
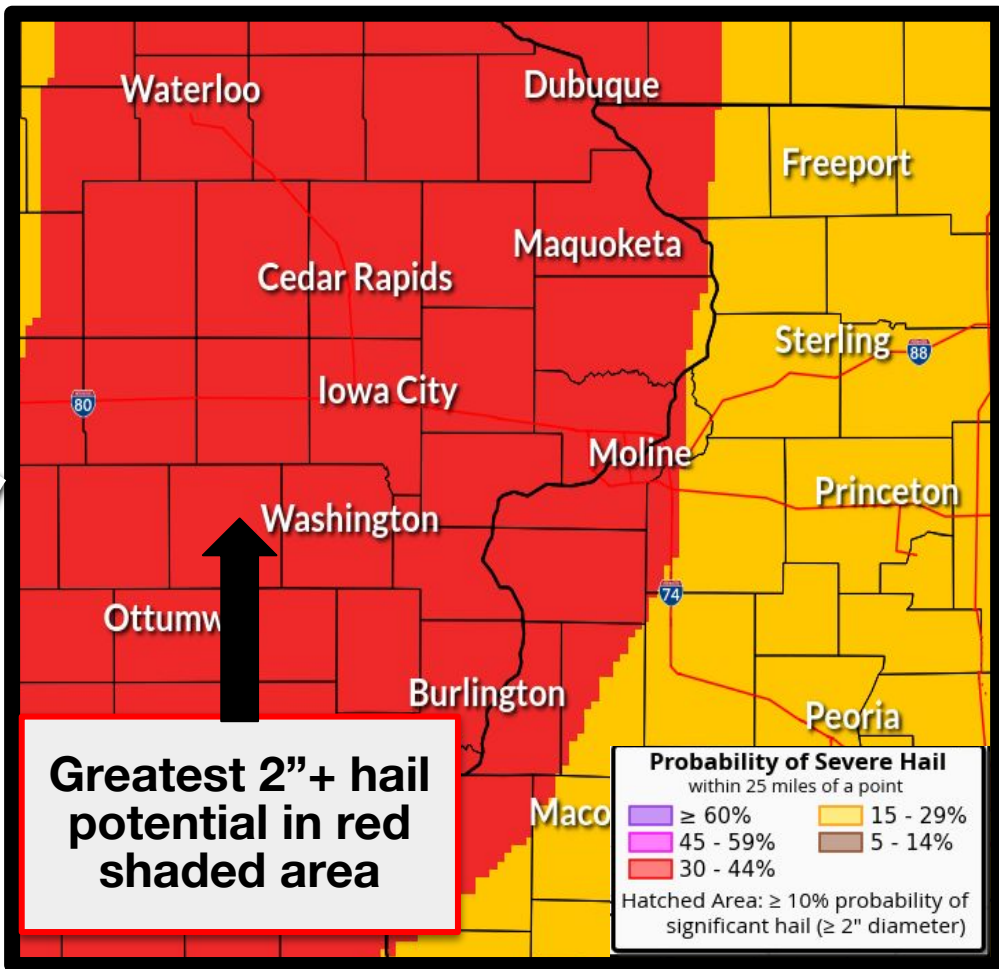
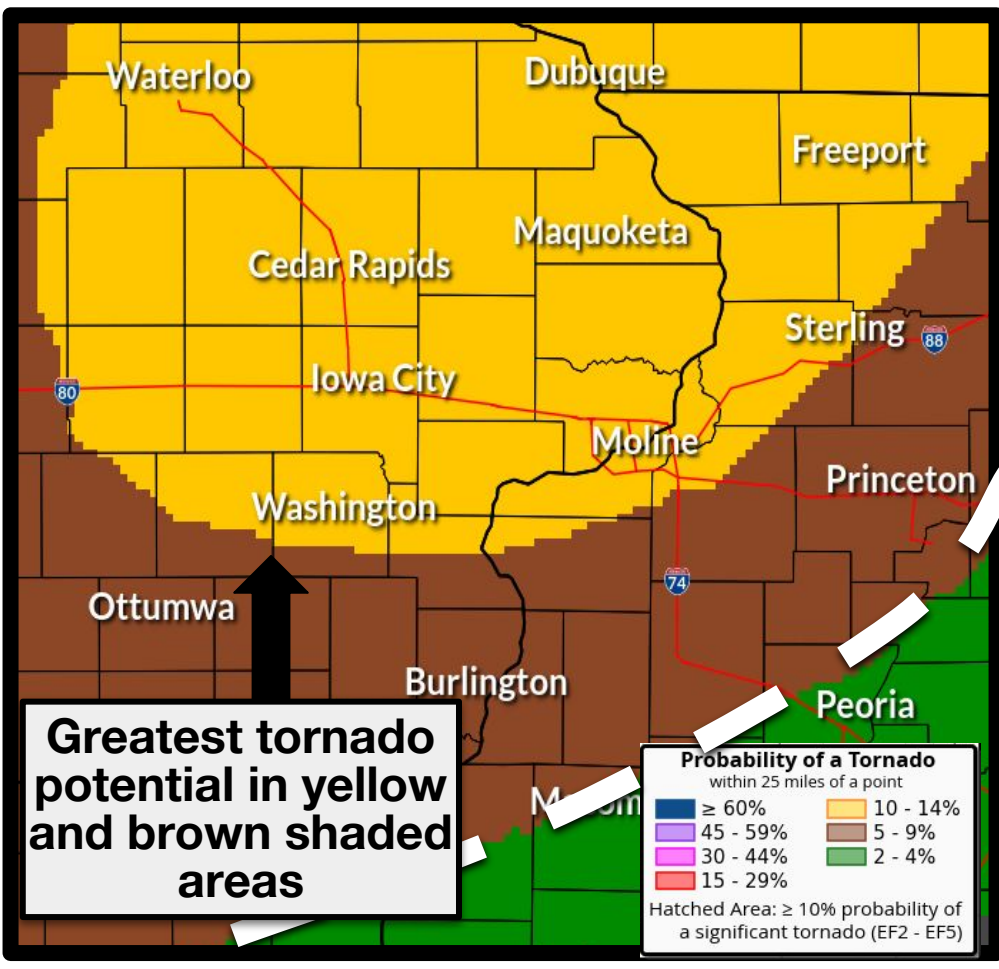
**Several Tornadoes Possible**  
*Some may cause extensive damage!*




**Destructive Hail ( $\geq 2''$ /diameter)**  
*Capable of causing extensive structure, window, and vehicle damage, and serious injuries.*



**Destructive Winds 70-80 mph**  
*Capable of structural damage & downing trees*



- Strong tornado and 2”+ hail potential will be with any supercells late PM/early evening
- Destructive winds and embedded tornadoes are main threats with any organized line(s) tracking across the area in the evening



# Flood Threat Through Thursday

June 10, 2026  
2:20 AM CDT

Repeated rounds of storms with high rainfall rates may lead to flash flooding

## Key Messages

- Several rounds of heavy rain producing storms are possible through Thursday.
- Rainfall could add up to 2 to 4" (or more in localized areas).
- Areas especially vulnerable to flash flooding are urban areas and locations that received heavy rainfall over the past few days.

**Flash Flood Risk:** 1 2 3 4



## Potential Threats



### Torrential Rainfall

*May flood some roads, fields, and basements, and cause rapid stream/creek rises.*



Rising  
Tributary River  
Levels

## Actions

→ Heed any local warnings and remember to **Turn Around, Don't Drown!**





# Preparedness Reminders

Stay Weather Aware and Prepared!


## 6 WAYS to receive a warning



NOAA Weather Radio



Local TV and Radio



Wireless Emergency Alerts & Weather Apps



Outdoor Sirens



Internet Sites



From Your Friends, Family and Coworkers



weather.gov



## Turn Around, Don't Drown

Someone you is counting on you.



[weather.gov/floodsafety](http://weather.gov/floodsafety)

## Severe Weather can escalate quickly.

While the possibility of tornadoes can be forecast ahead of time, they can form in minutes, day or night. Will you be prepared?



Set up a way to get weather warnings any time of day



When alerted to a tornado, quickly get to a storm shelter or basement



If underground shelter isn't available, get to an interior hall away from windows



weather.gov



[Lightning Safety](#)

[Severe Weather Safety](#)

[Flooding Safety](#)

