










2020-21 VASD Schools

-  Elementary (grades K-5)
-  Middle (grades 6-8)
-  High (grades 9-12)

School Attendance Areas

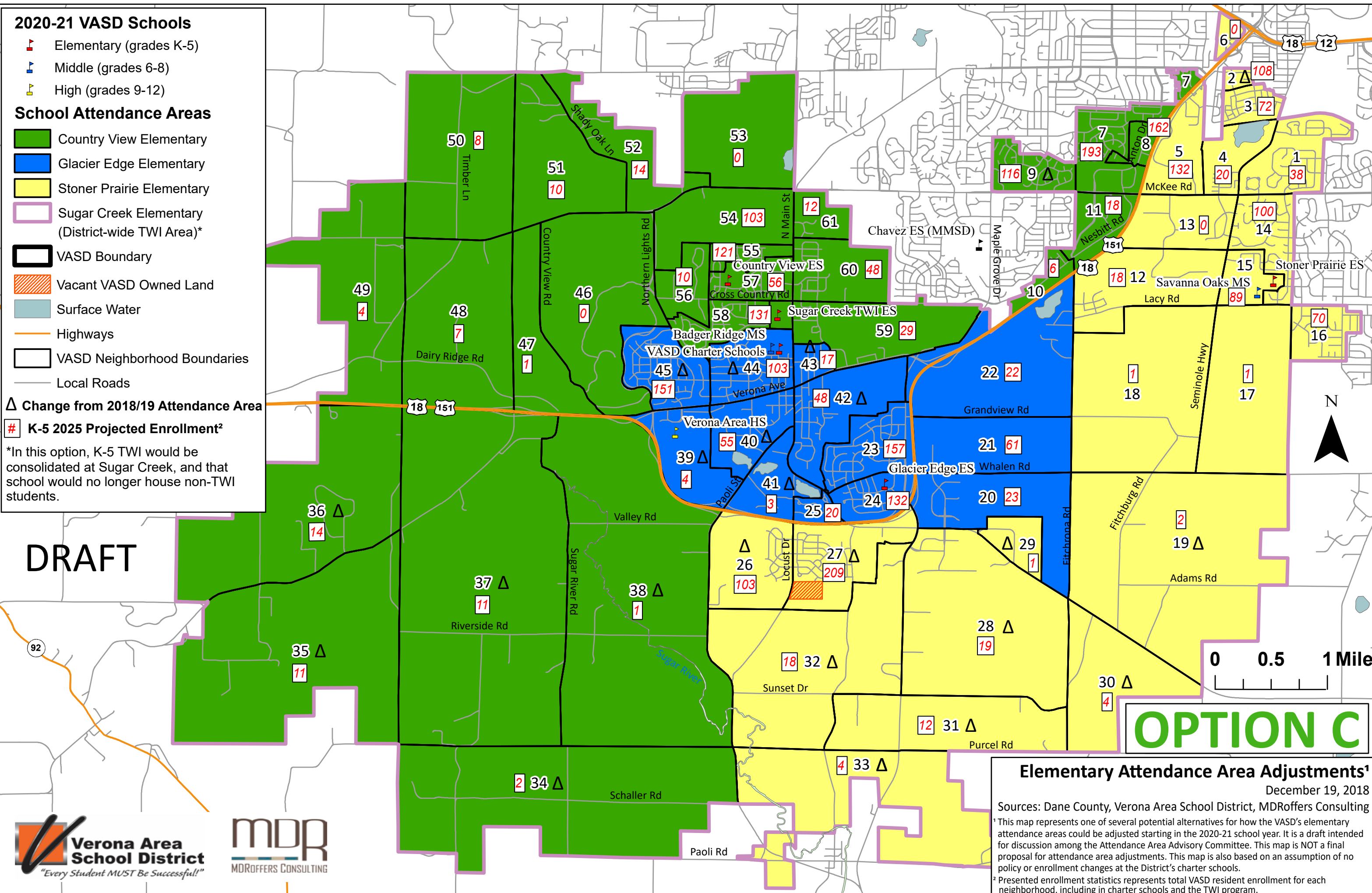
-  Country View Elementary
-  Glacier Edge Elementary
-  Stoner Prairie Elementary
-  Sugar Creek Elementary (District-wide TWI Area)*
-  VASD Boundary
-  Vacant VASD Owned Land
-  Surface Water
-  Highways
-  VASD Neighborhood Boundaries
-  Local Roads

 Change from 2018/19 Attendance Area

 K-5 2025 Projected Enrollment²

*In this option, K-5 TWI would be consolidated at Sugar Creek, and that school would no longer house non-TWI students.

DRAFT



OPTION C

Elementary Attendance Area Adjustments¹

December 19, 2018

Sources: Dane County, Verona Area School District, MDRoffers Consulting

¹ This map represents one of several potential alternatives for how the VASD's elementary attendance areas could be adjusted starting in the 2020-21 school year. It is a draft intended for discussion among the Attendance Area Advisory Committee. This map is NOT a final proposal for attendance area adjustments. This map is also based on an assumption of no policy or enrollment changes at the District's charter schools.

² Presented enrollment statistics represents total VASD resident enrollment for each neighborhood, including in charter schools and the TWI program.

