
















2020-21 VASD Schools

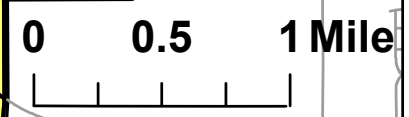
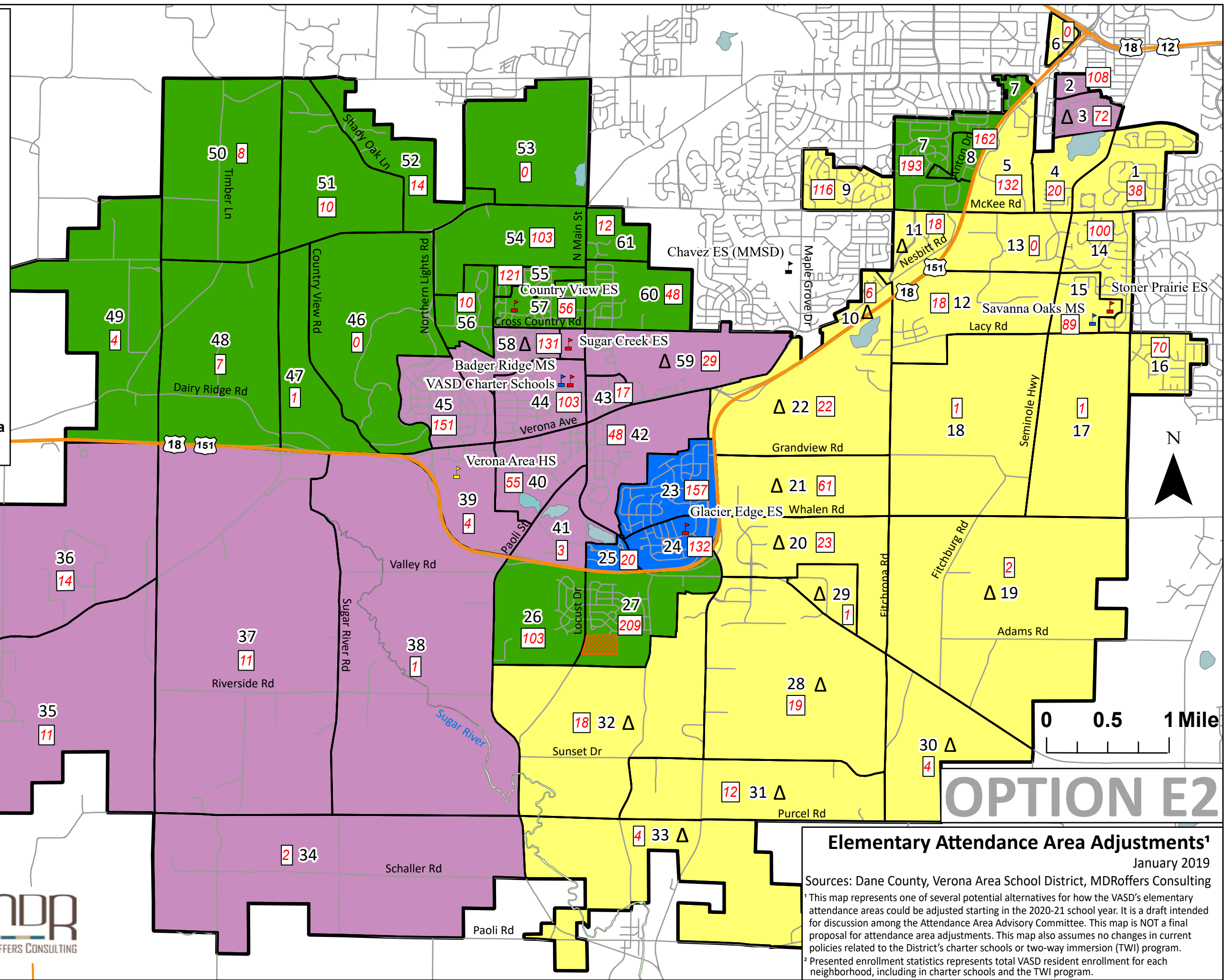
-  Elementary (grades K-5)
-  Middle (grades 6-8)
-  High (grades 9-12)

School Attendance Areas

-  Country View Elementary
-  Glacier Edge Elementary
-  Stoner Prairie Elementary
-  Sugar Creek Elementary
-  VASD Boundary
-  Vacant VASD Owned Land
-  Surface Water
-  Highways
-  VASD Neighborhood Boundaries
-  Local Roads
-  Δ Change from 2018/19 Attendance Area
-  # K-5 2025 Projected Enrollment²

DRAFT

Differences from Option E:
 * Neighs. 2 & 3 to Sugar Creek
 * 19-21 & 28-33 to Stoner Prairie



OPTION E2

Elementary Attendance Area Adjustments¹
 January 2019

Sources: Dane County, Verona Area School District, MDROffers Consulting

¹ This map represents one of several potential alternatives for how the VASD's elementary attendance areas could be adjusted starting in the 2020-21 school year. It is a draft intended for discussion among the Attendance Area Advisory Committee. This map is NOT a final proposal for attendance area adjustments. This map also assumes no changes in current policies related to the District's charter schools or two-way immersion (TWI) program.

² Presented enrollment statistics represents total VASD resident enrollment for each neighborhood, including in charter schools and the TWI program.

