














Distributed Combo

Legend

-  Combo - 1,747 Acres
-  MS4 Urbanized Area
-  Warrenton Service District
-  Watershed
-  Raw Water
-  Potable Water Resources
- Existing/Authorized Service Area
 -  Town Water
 -  Town Sewer
 -  Town Water & Sewer
 -  WSA Sewer and/or Water
 -  Town of Warrenton
 -  Parcel
 -  Road



October 27, 2020

Disclaimer: The map was created utilizing data from Fauquier County, the Town of Warrenton, and VA DCR. The Town of Warrenton makes no claims, no representation, and no warranties, express or implied, concerning the validity, the reliability, or the accuracy of the data utilized. This map is for informational purposes only and the Town is not responsible for the misuse or misrepresentation of this data.

