

# Public Information

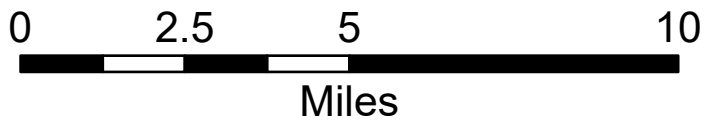
09/08/2020

IR 9/7/2020 @ 1940

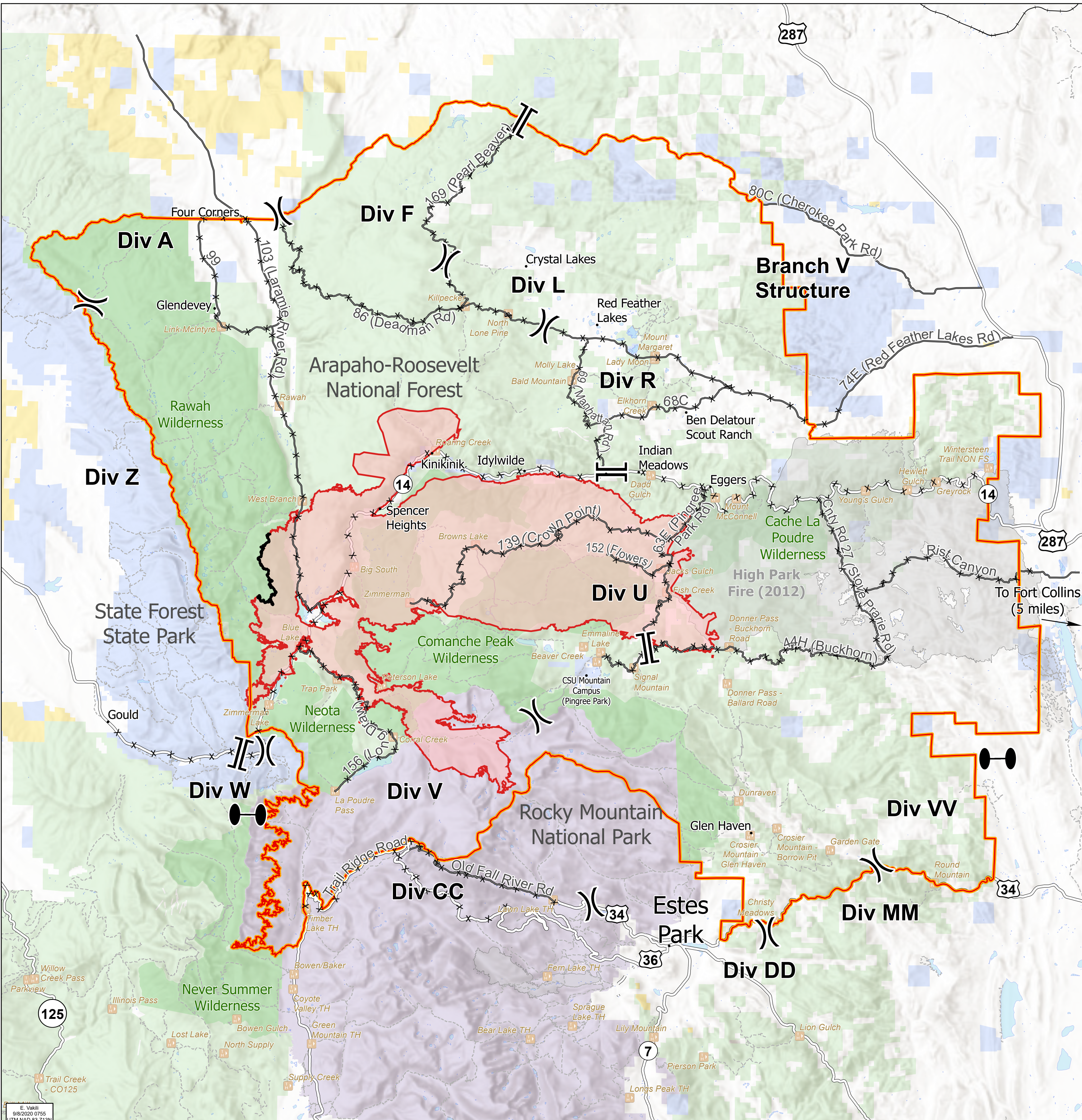
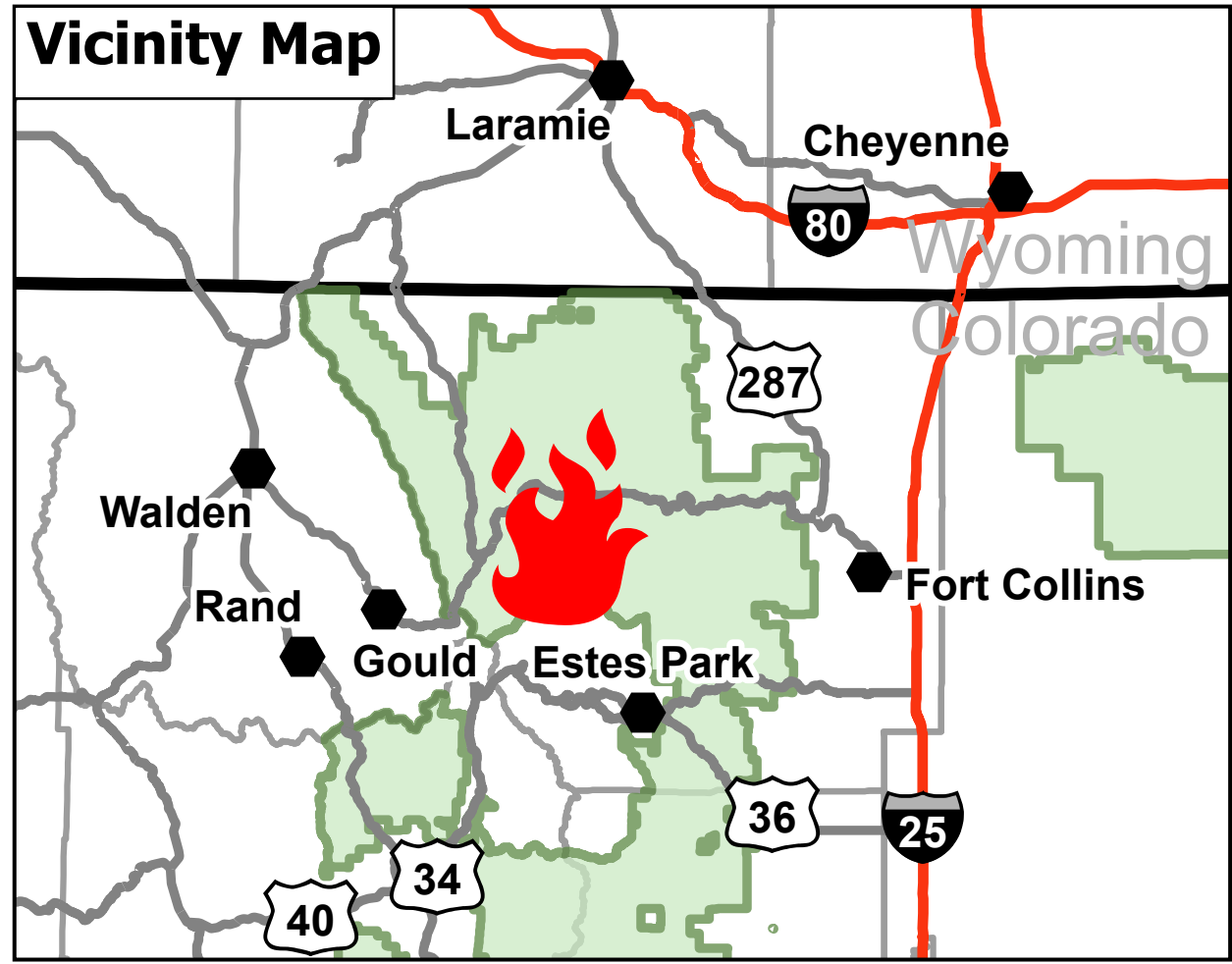
**Cameron Peak**  
CO-ARF 00636  
102,596  
4% Containment



- ClosureArea
- Cameron Peak Fire
- Contained Line
- x Road Closure
- Zone Break
- ) Division Break
- || Branch Break
- Fire History
- Trailhead
- - - Trail
- = Highway
- Primary Routes
- Wilderness
- Forest Service
- Bureau of Land Management
- Private
- State
- National Park Service



## Vicinity Map



E. Vakil  
9/8/2020 0755  
UTM NAD 83 213N